LAND USE ZONING PLAN

AIRSPACE ZONING
EAST GULL LAKE MUNICIPAL AIRPORT
EAST GULL LAKE, MINNESOTA

TRUE NORTH
MAG. NORTH
6° 30'

0 1/2 1 2 MILES

0 1000' 2000' 4000' 8000'

SCALE: 1" = 2000'

NOTES:

1. TOPOGRAPHIC CONTOUR INTERVALS ARE 20 FEET DATUM IS SEA LEVEL ELEVATION
2. EXISTING TOPOGRAPHIC SYMBOLS ARE THOSE USED BY THE U.S. GEOLOGICAL SURVEY

LEGEND

ULTIMATE RUNWAY
ZONE BOUNDARY
TOPOGRAPHIC CONTOURS — 1010
SECTION LINES

GREENLEE ASSOCIATES LTD.
CONSULTING ENGINEERS

I HEREBY CERTIFY THAT THIS PLAN, SPECIFICATION OR REPORT WAS PREPARED BY ME OR UNDER MY DIRECT SUPERVISION AND THAT I AM A DULY REGISTERED PROFESSIONAL ENGINEER UNDER THE LAWS OF THE STATE OF MINNESOTA.

DATE 5-27-77 REGISTRATION NO. 9932

DESIGNED RMG
DRAWN MW
CHECKED RMG
REVISIONS

DATE 5-9-77

FILE NO. 761017

SHEET NO. 1 OF 3

AIRSPACE ZONING PLAN

AIRSPACE ZONING
EAST GULL LAKE MUNICIPAL AIRPORT
EAST GULL LAKE, MINNESOTA

0 1/2 1 2 MILES

0 1000' 2000' 4000' 8000'

SCALE: 1" = 2000'

NOTES:

1. TOPOGRAPHIC CONTOURS INTERVALS ARE 20 FEET DATUM IS MEAN SEA LEVEL ELEVATION
2. THE AERIAL CONTOURS ILLUSTRATE THE HEIGHT LIMITATIONS WITHIN EACH ZONE
3. A SLOPE SUCH AS 40:1 EXPRESSES THE HORIZONTAL DISTANCE OF 40 FEET TO THE VERTICAL DISTANCE OF 1 FOOT
4. EXISTING TOPOGRAPHIC SYMBOLS ARE THOSE USED BY THE U.S. GEOGRAPHICAL SURVEY
5. IN THOSE AREAS WHERE EXISTING TERRAIN OR TREES PENETRATE ONE OR MORE OF THE IMAGINARY SURFACES, THE HEIGHT OF STRUCTURES SHALL BE RESTRICTED ONLY TO THE HEIGHT OF THE TREE CANOPY WHICH PROVIDES A NATURAL SHIELD TO THE STRUCTURES

LEGEND

ULTIMATE RUNWAY
ZONE BOUNDARY
TOPOGRAPHIC CONTOURS 1010
AERIAL CONTOURS 1500
SECTION LINES

GREENLEE ASSOCIATES LTD.
CONSULTING ENGINEERS

I HEREBY CERTIFY THAT THIS PLAN, SPECIFICATION OR REPORT WAS PREPARED BY ME OR UNDER MY DIRECT SUPERVISION AND THAT I AM A DULY REGISTERED PROFESSIONAL ENGINEER UNDER THE LAWS OF THE STATE OF MINNESOTA

DATE 5-27-77 REGISTRATION NO. 9258

DESIGNED CMG
DRAWN MW
CHECKED RMG
REVISIONS
DATE 5-9-77
FILE NO. 761017
SHEET NO. 3 OF 3

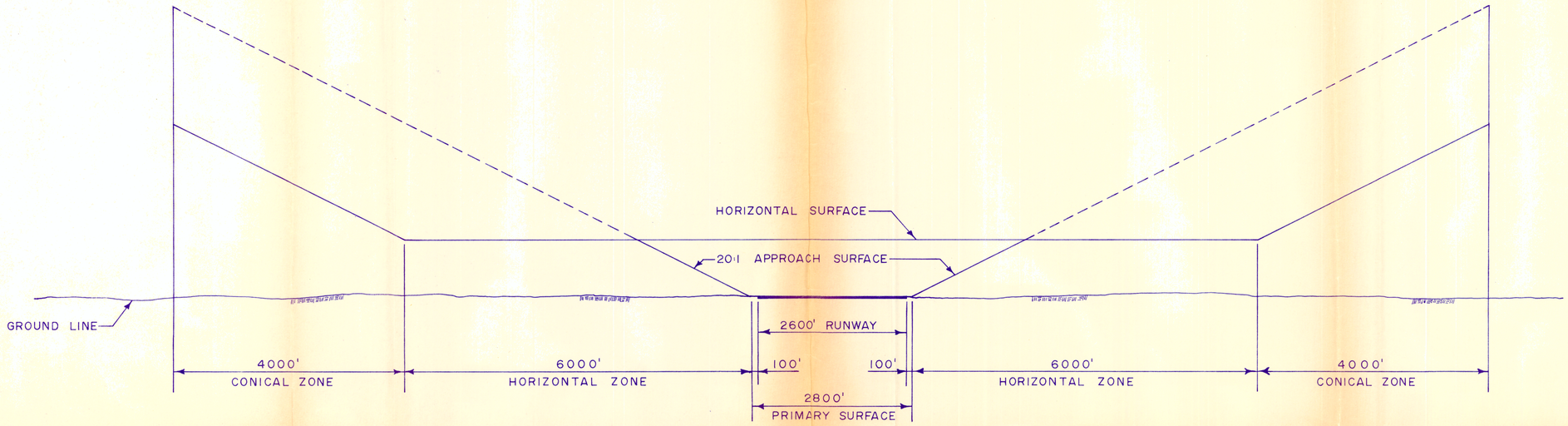

SECTION A-A

SCALE: VERT. 1" = 100'
HORIZ. 1" = 1000'

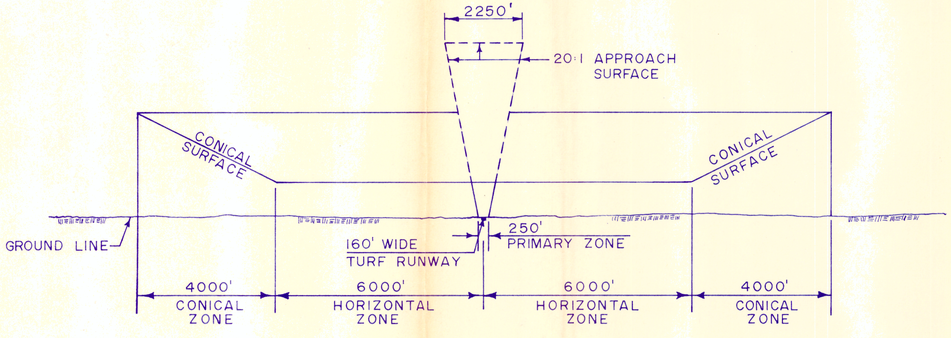

SECTION B-B

SCALE: VERT. 1" = 200'
HORIZ. 1" = 2000'

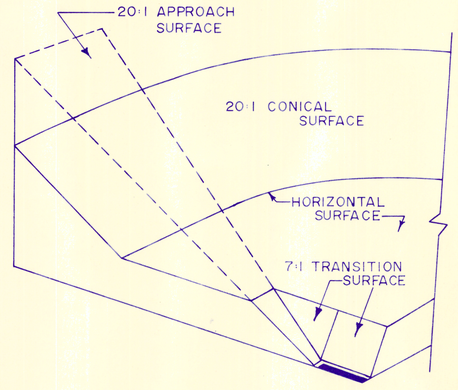

PERSPECTIVE VIEW SHOWING IMAGINARY SURFACES

AIRSPACE SECTIONS

AIRSPACE ZONING
EAST GULL LAKE MUNICIPAL AIRPORT
EAST GULL LAKE, MINNESOTA

GREENLEE ASSOCIATES LTD.
CONSULTING ENGINEERS

I HEREBY CERTIFY THAT THIS PLAN, SPECIFICATION OR REPORT WAS PREPARED BY ME OR UNDER MY DIRECT SUPERVISION AND THAT I AM A DULY REGISTERED PROFESSIONAL ENGINEER UNDER THE LAWS OF THE STATE OF MINNESOTA.

DATE 5-1-77 REGISTRATION NO. 7852

DESIGNED RMG
DRAWN MW
CHECKED RMG

REVISIONS

DATE
5-7-77

FILE NO.
761017

SHEET NO.
2 OF 3