0456132

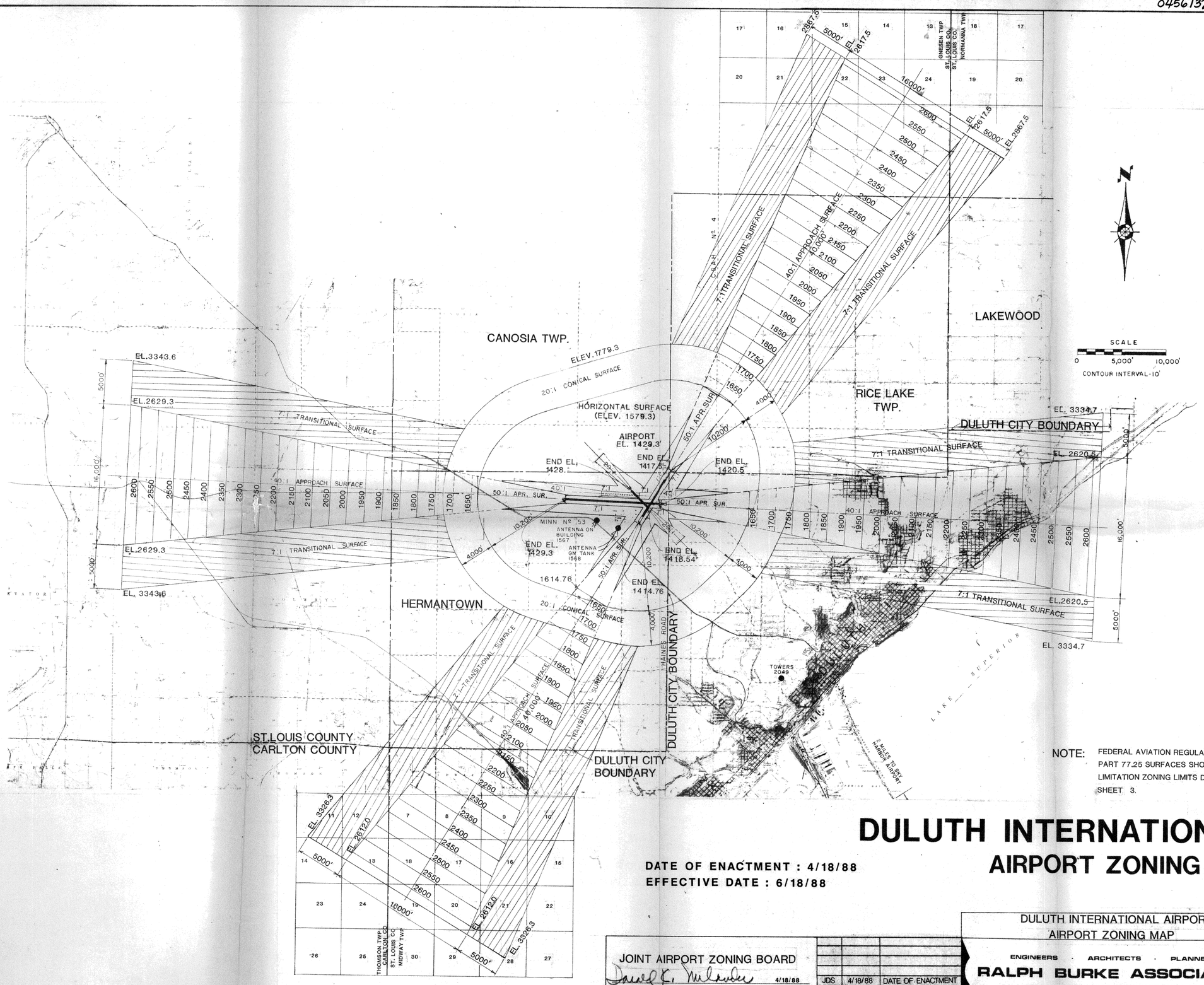

NOTE: FEDERAL AVIATION REGULATIONS(FAR) PART 77.25 SURFACES SHOWN. HEIGHT LIMITATION ZONING LIMITS DETAILED ON SHEET 3.

DULUTH INTERNATIONAL AIRPORT
AIRPORT ZONING MAPS

DATE OF ENACTMENT : 4/18/88
EFFECTIVE DATE : 6/18/88

JOINT AIRPORT ZONING BOARD
CHAIRMAN — DATE 4/18/88

BY	DATE	CHANGE
JDS	4/18/88	DATE OF ENACTMENT

REVISIONS

DULUTH INTERNATIONAL AIRPORT
AIRPORT ZONING MAP

ENGINEERS · ARCHITECTS · PLANNERS
RALPH BURKE ASSOCIATES
4124 QUESEC AVENUE NORTH - MINNEAPOLIS, MN 55427

IMAGINARY SURFACES PLAN

dr	BF	date 4/6/84	
ck	MO	scale AS SHOWN	1 of 5
approv		job no 83049AP	
approv		file no	dr no

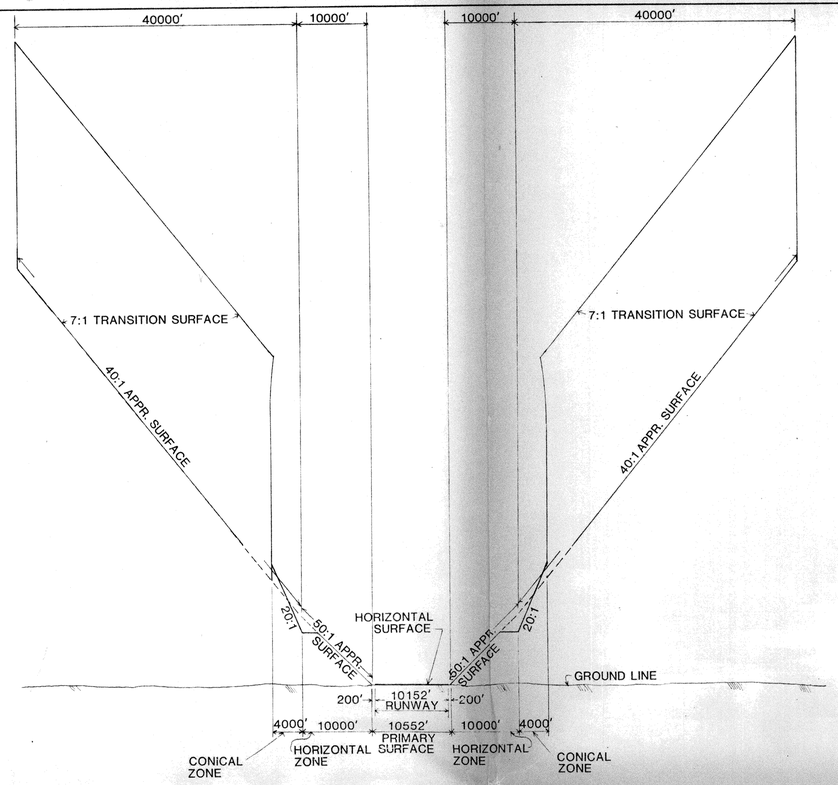

RUNWAY 9-27 IMAGINARY SURFACE PROFILE NO SCALE

NOTE: RUNWAY 3-21 IS THE SAME EXCEPT RUNWAY IS 5700' IN LENGTH

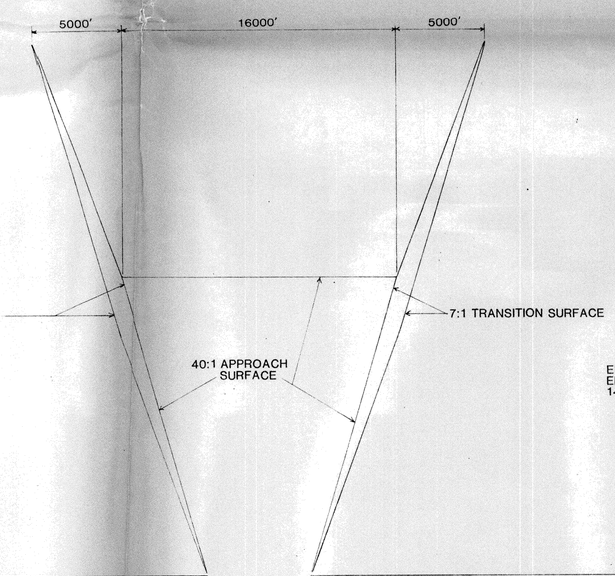

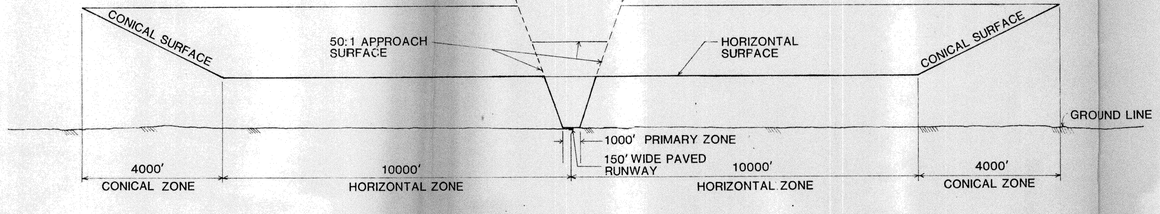

9-27 CROSS SECTION IMAGINARY SURFACES NO SCALE

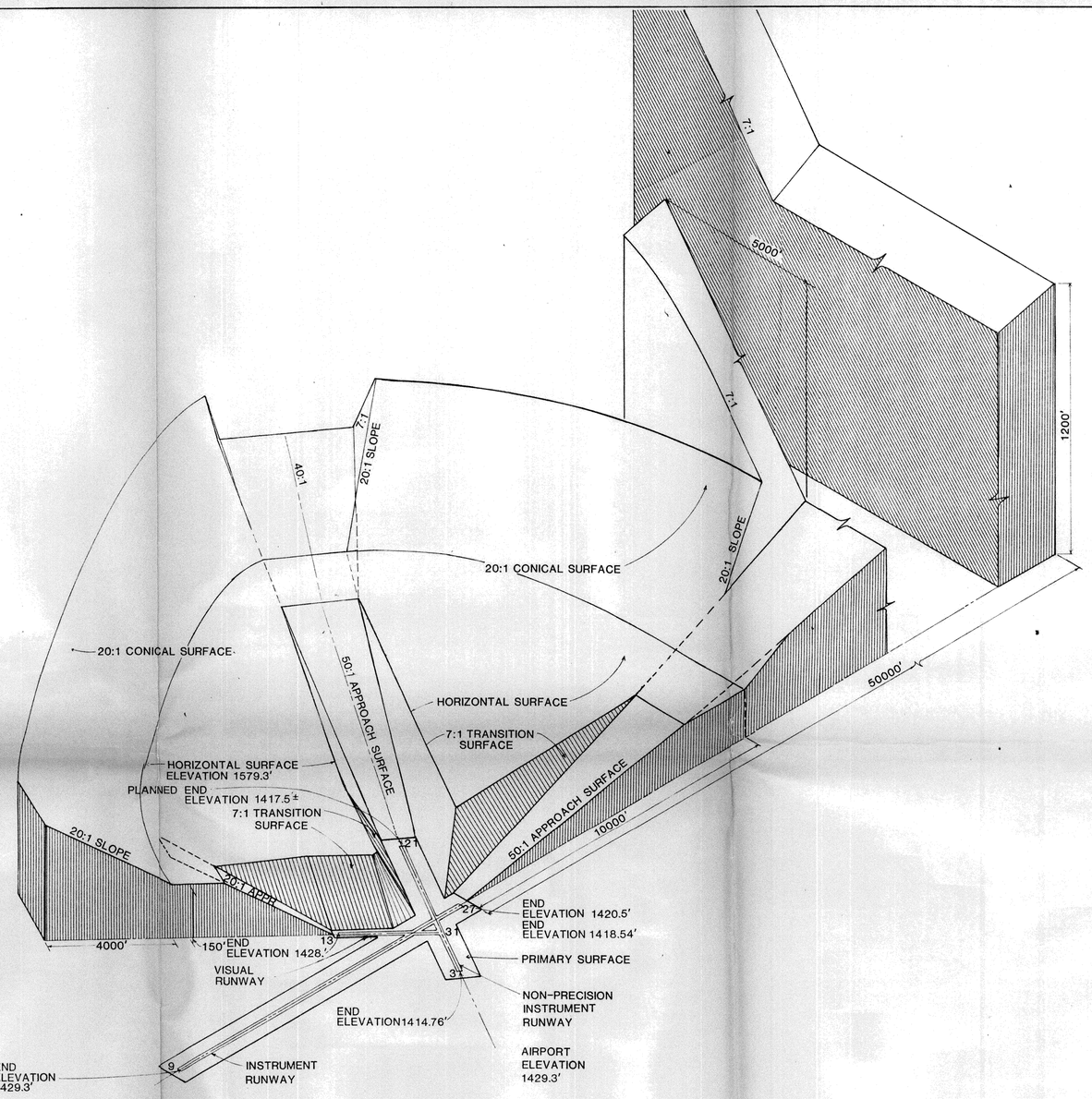

PERSPECTIVE VIEW SHOWING IMAGINARY SURFACES NO SCALE

JDS	4/18/88	DATE OF ENACTMENT
BY	DATE	CHANGE
REVISIONS		

DULUTH INTERNATIONAL AIRPORT
AIRPORT ZONING MAP

ENGINEERS · ARCHITECTS · PLANNERS
RALPH BURKE ASSOCIATES
4124 QUEBEC AVENUE NORTH-MINNEAPOLIS, MN 55427

IMAGINARY SURFACES SECTIONS

dr JR	date 4/6/84	2 of 5	
ck MO	scale		
approv	job no 83049AP		
approv	file no	dr no	

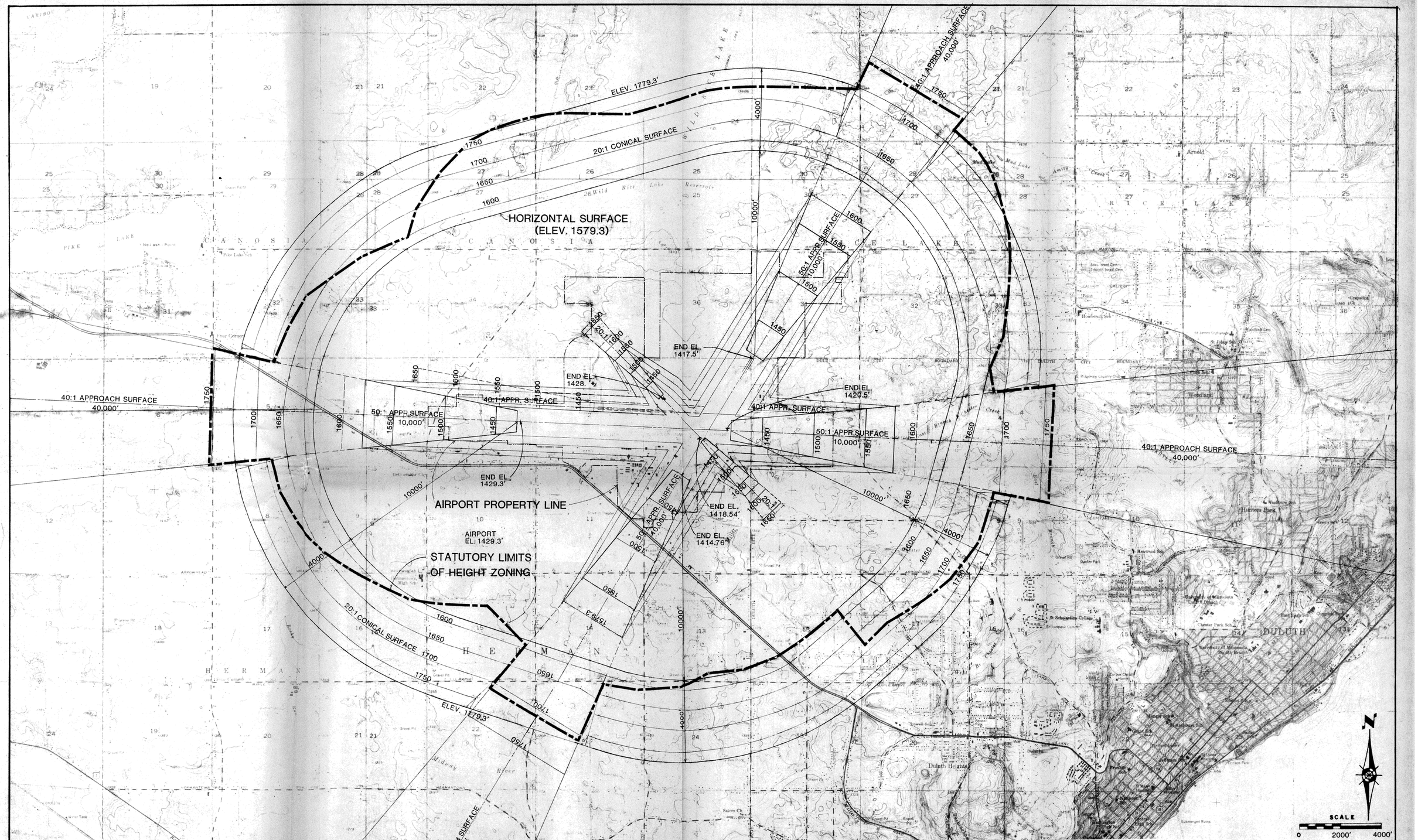

JDS	4/18/88	DATE OF ENACTMENT
BY	DATE	CHANGE
REVISIONS		

DULUTH INTERNATIONAL AIRPORT
AIRPORT ZONING MAP

ENGINEERS · ARCHITECTS · PLANNERS

RALPH BURKE ASSOCIATES

4124 QUEBEC AVENUE NORTH - MINNEAPOLIS, MN 55427

HEIGHT LIMITATION ZONING PLAN

dr	JR	date 4/6/84	
ck	MO	scale AS SHOWN	3 of 5
approv		job no 83049AP	
approv		file no	dr no

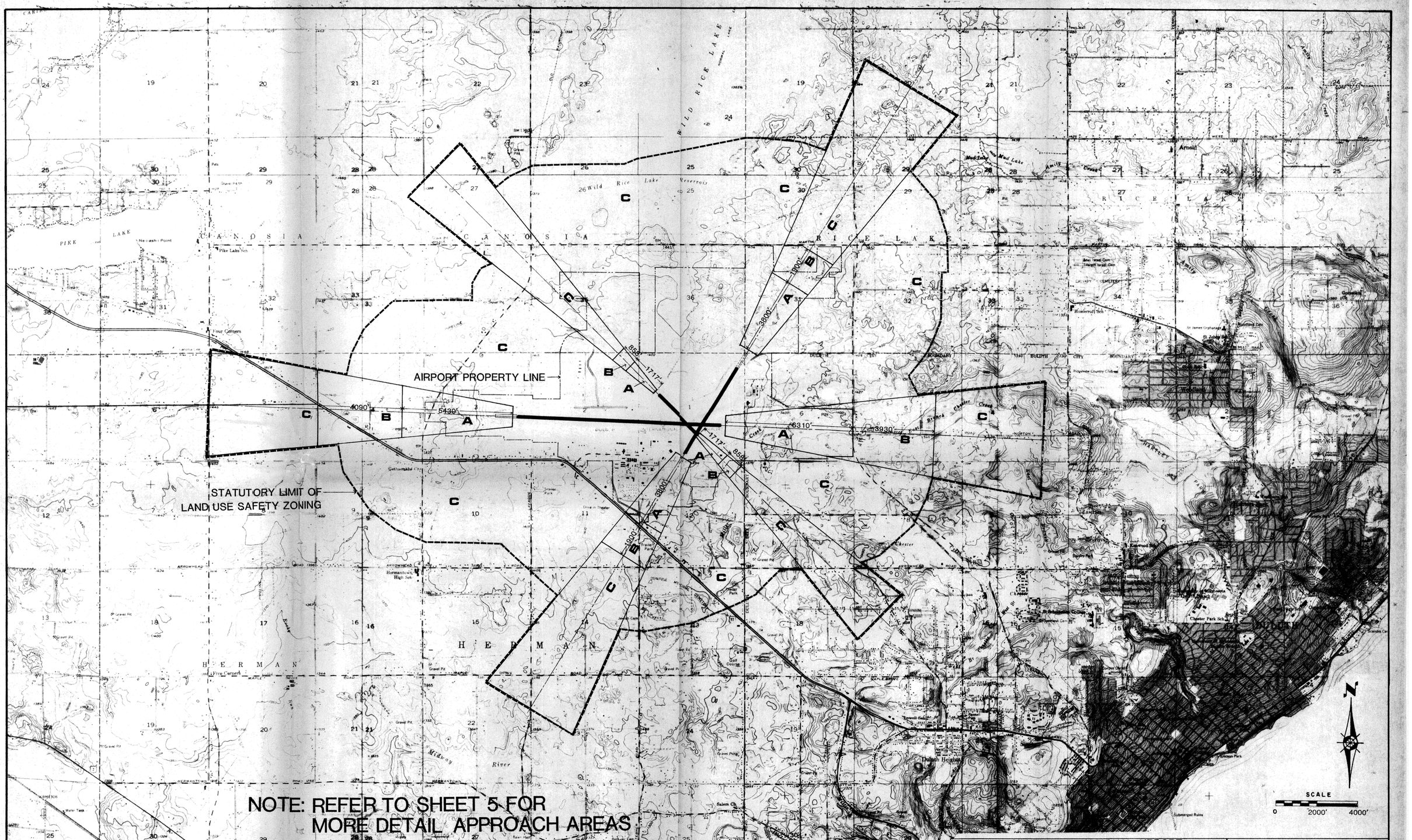

NOTE: REFER TO SHEET 5 FOR
MORE DETAIL APPROACH AREAS

BY	DATE	CHANGE
JDS	4/18/88	DATE OF ENACTMENT
JDS	4/18/88	DELETION

REVISIONS

DULUTH INTERNATIONAL AIRPORT
DULUTH ZONING MAP

ENGINEERS · ARCHITECTS · PLANNERS

RALPH BURKE ASSOCIATES

4124 QUEBEC AVENUE NORTH - MINNEAPOLIS, MN 55427

LAND USE SAFETY ZONES

dr	BF	date 4/6/84	4 of 5
ck	MO	scale AS SHOWN	
approv		job no 83049AP	
approv		file no	dr no

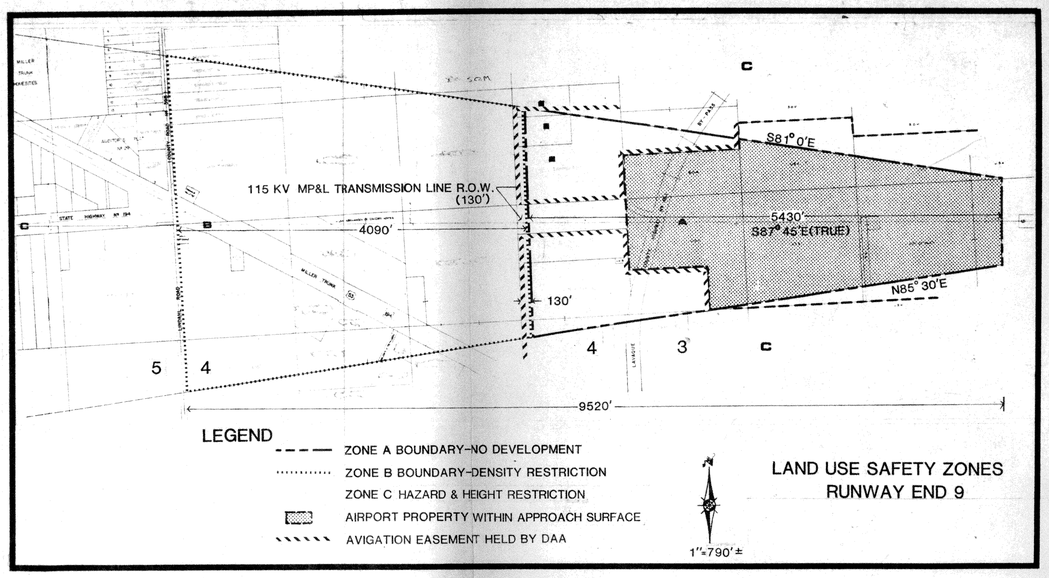

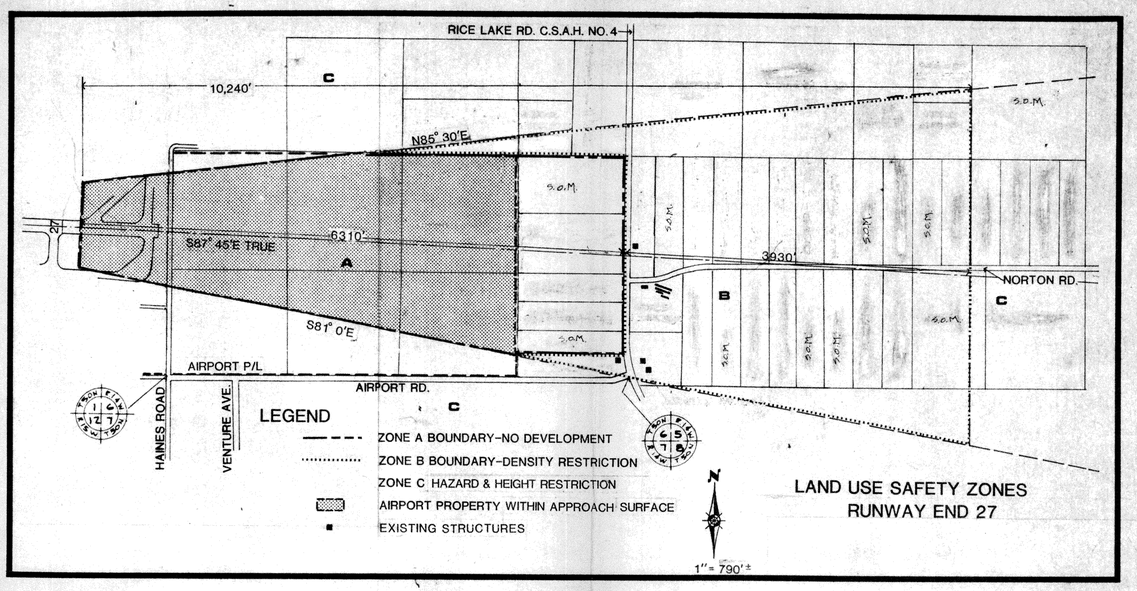

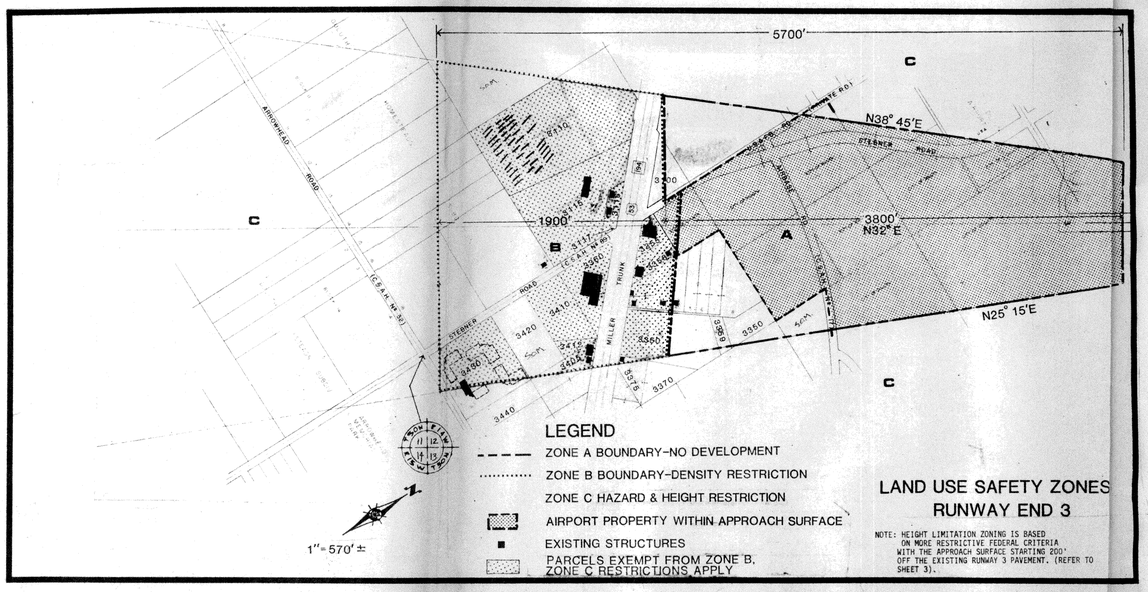

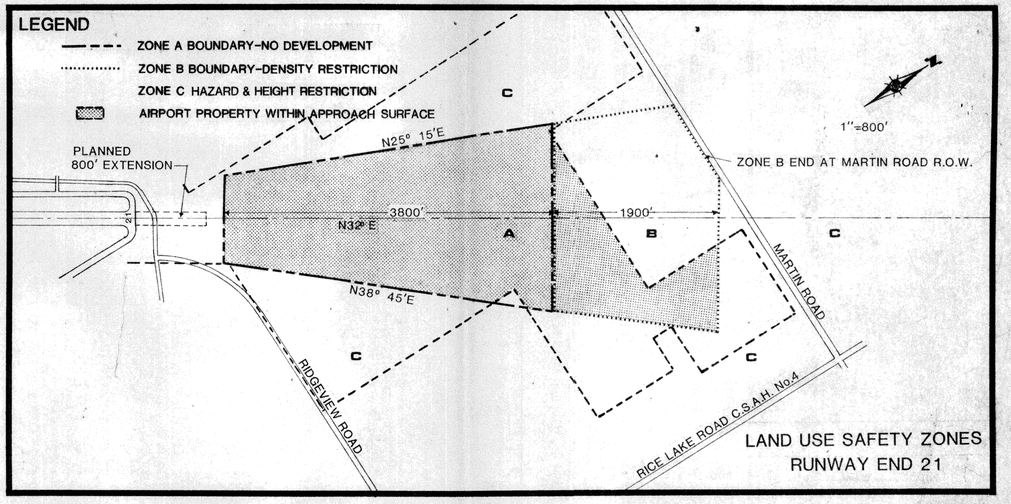

JDS	4/18/88	DATE OF ENACTMENT
JDS	4/18/88	ZONE DELINEATION
BY	DATE	CHANGE
REVISIONS		

DULUTH INTERNATIONAL AIRPORT
AIRPORT ZONING MAP

ENGINEERS · ARCHITECTS · PLANNERS
RALPH BURKE ASSOCIATES
4124 QUEBEC AVENUE NORTH · MINNEAPOLIS, MN 55427

DETAILED LAND USE SAFETY ZONES

dr	BF	date 4/6/84	
ck	MO	scale AS SHOWN	5 of 5
approv		job no 83049AP	
approv		file no	dr no

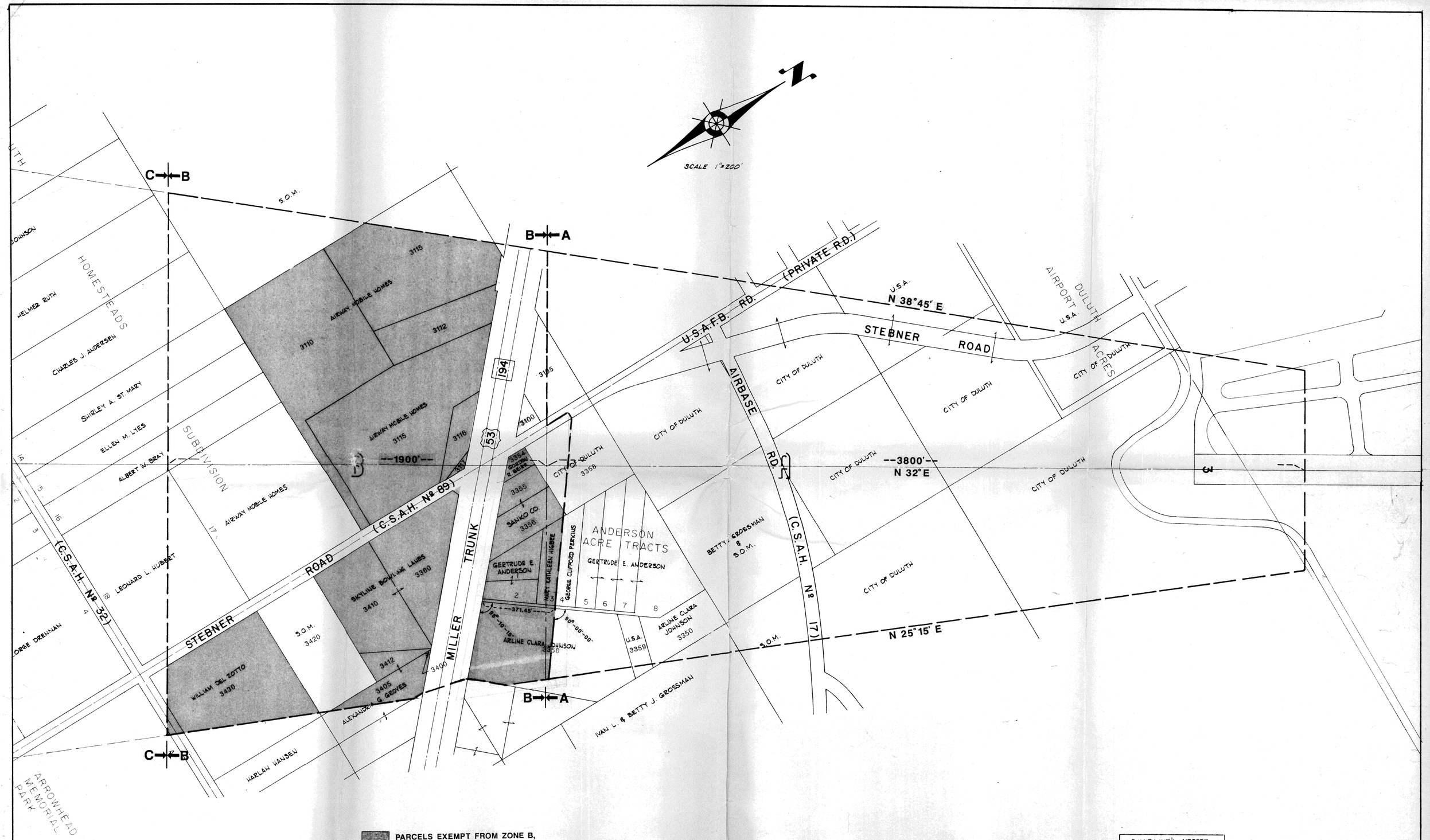

PARCELS EXEMPT FROM ZONE B, ZONE C RESTRICTIONS APPLY

BY	DATE	CHANGE
JDS	4/18/88	DATE OF ENACTMENT

REVISIONS

REV	DATE
4	4/18/88
3	12/30/87
2	12/7/82
1	5/11/81

SALO
ENGINEERS • SURVEYORS • PLANNERS
15 East First Street • Duluth, Minnesota 55802 • Phone (218) 727-8796

DULUTH INT'L. AIRPORT

LAND OWNERSHIP - SAFETY ZONES A & B

DATE 3/11/81
SCALE 1"=200'
JOB NO. E-156 D
SHEET 5A OF 5 SHEETS

R/W 3