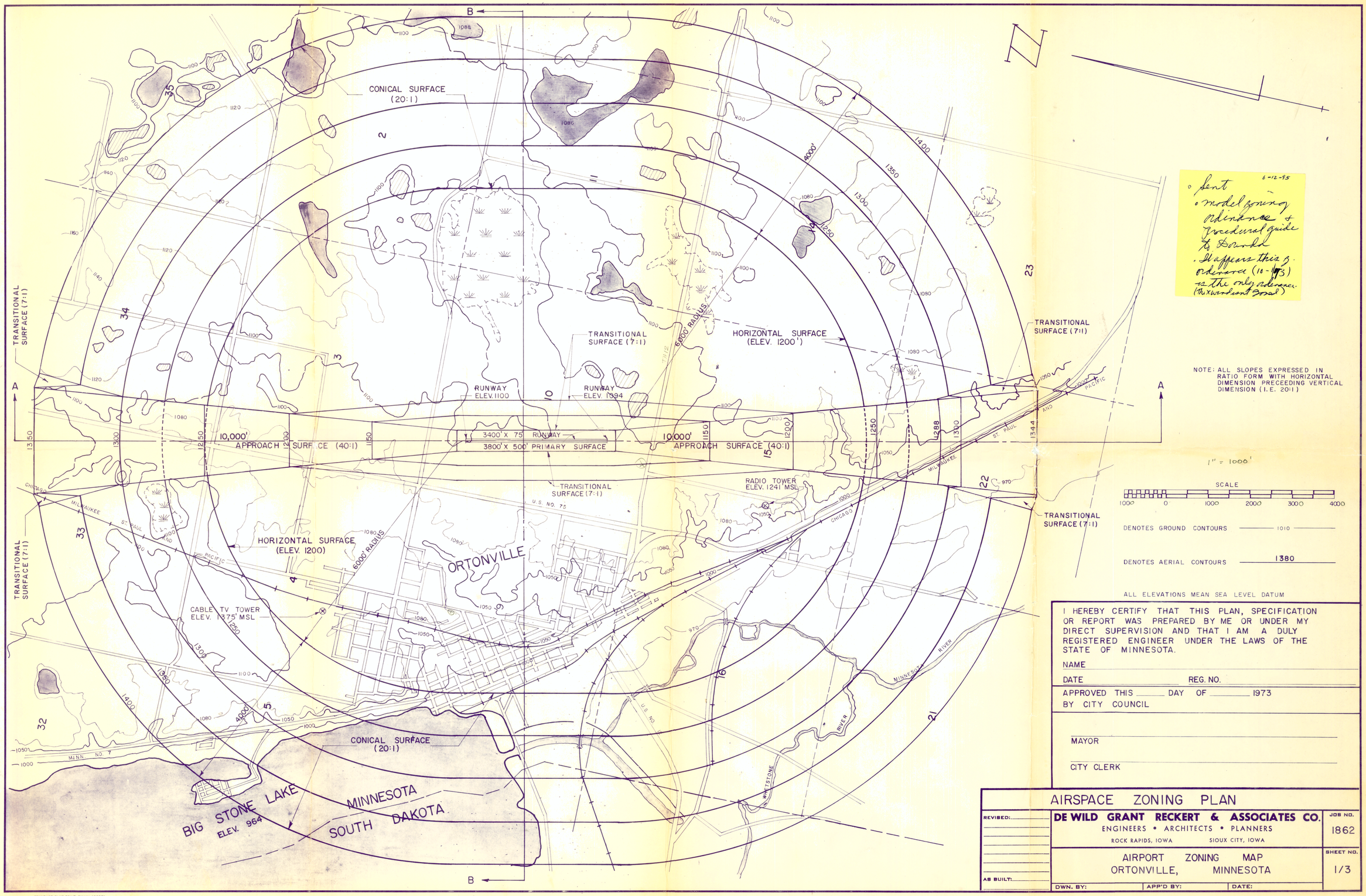

6-12-95
- Sent
- model zoning ordinance & procedural guide to Donald
- It appears this z. ordinance (10-1973) is the only ordinance. (the x wind isn't zoned)

I HEREBY CERTIFY THAT THIS PLAN, SPECIFICATION OR REPORT WAS PREPARED BY ME OR UNDER MY DIRECT SUPERVISION AND THAT I AM A DULY REGISTERED ENGINEER UNDER THE LAWS OF THE STATE OF MINNESOTA.

NAME

DATE REG. NO.

APPROVED THIS ____ DAY OF ____ 1973
BY CITY COUNCIL

MAYOR

CITY CLERK

AIRSPACE ZONING PLAN

REVISED:

AS BUILT:

DE WILD GRANT RECKERT & ASSOCIATES CO.
ENGINEERS • ARCHITECTS • PLANNERS
ROCK RAPIDS, IOWA SIOUX CITY, IOWA

AIRPORT ZONING MAP
ORTONVILLE, MINNESOTA

JOB NO. 1862

SHEET NO. 1/3

DWN. BY: APP'D BY: DATE:

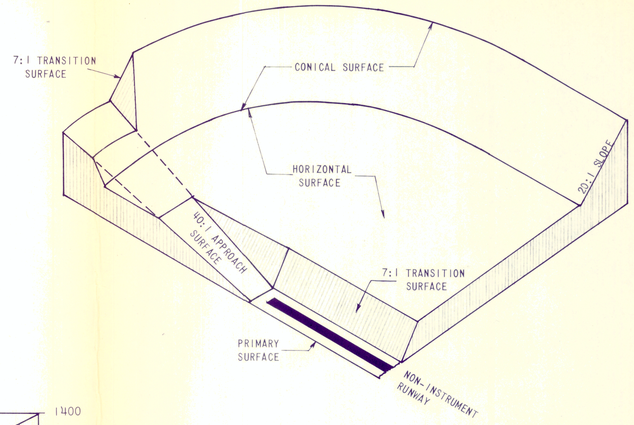

PERSPECTIVE VIEW SHOWING IMAGINARY SURFACES

NO SCALE

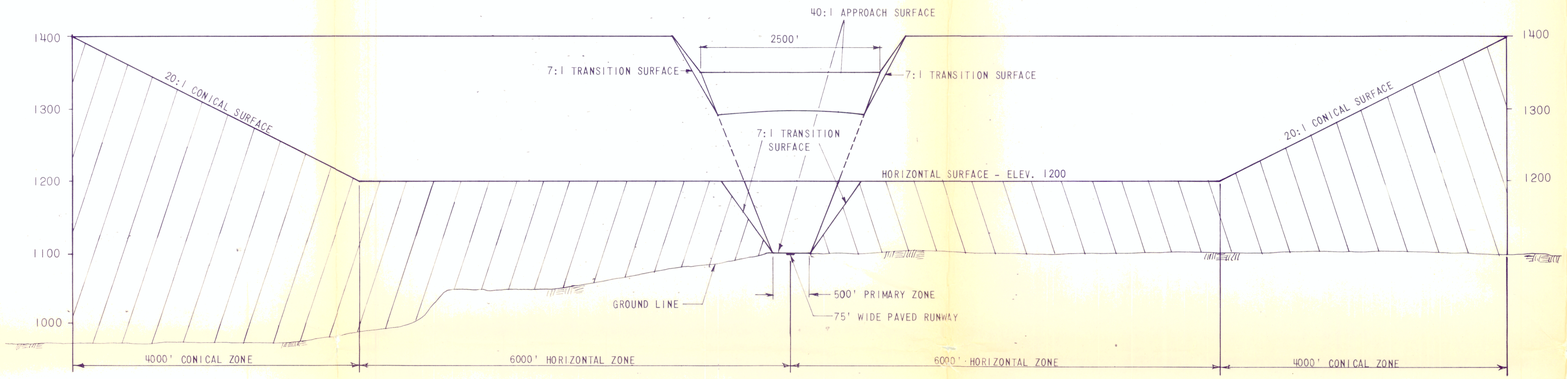

SECTION B-B

NOTE: ALL SLOPES EXPRESSED IN RATIO FORM WITH HORIZONTAL DIMENSION PRECEEDING VERTICAL DIMENSION. (I.E. 20:1)

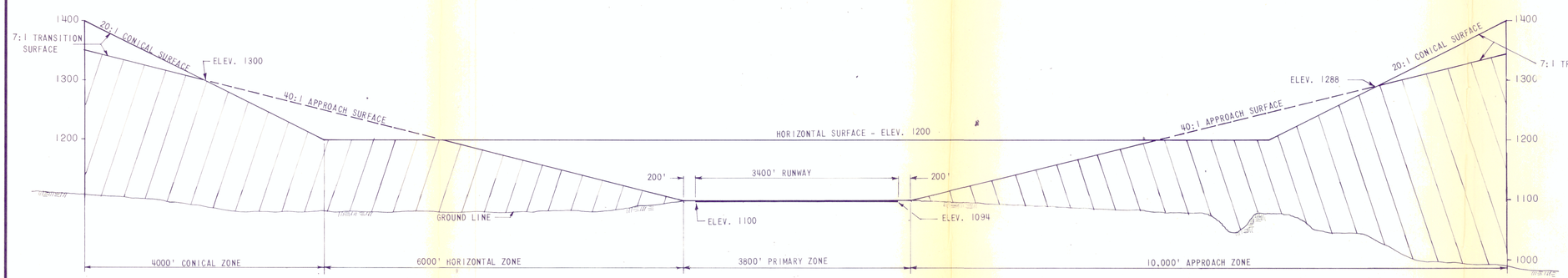

SECTION A-A

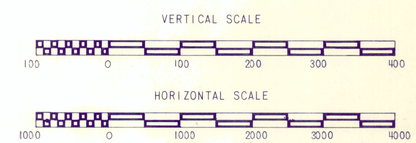

AIRSPACE SECTIONS

REVISED:

AS BUILT:

DE WILD GRANT RECKERT & ASSOCIATES CO.
ENGINEERS • ARCHITECTS • PLANNERS
ROCK RAPIDS, IOWA SIOUX CITY, IOWA

JOB NO. 1862

AIRPORT ZONING MAP
ORTONVILLE, MINNESOTA

SHEET NO. 2/3

DWN. BY: | APP'D BY: | DATE:

STANDARD BLUE PRINT, OMAHA 132071

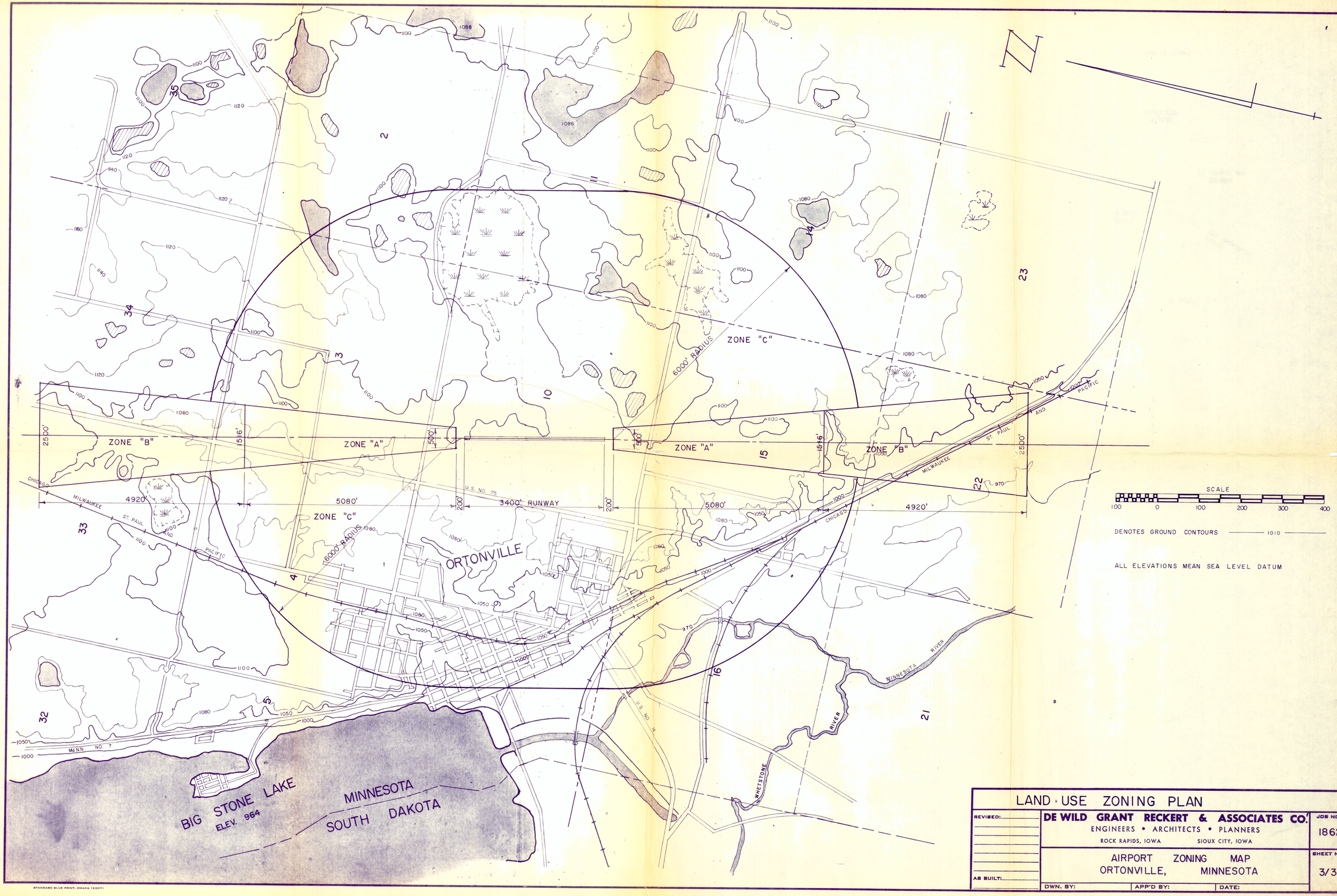

LAND USE ZONING PLAN

REVISED:

AS BUILT:

DE WILD GRANT RECKERT & ASSOCIATES CO.
ENGINEERS • ARCHITECTS • PLANNERS
ROCK RAPIDS, IOWA SIOUX CITY, IOWA

JOB NO. 1862

AIRPORT ZONING MAP
ORTONVILLE, MINNESOTA

SHEET NO. 3/3

DWN. BY: | APP'D BY: | DATE:

STANDARD BLUE PRINT, OMAHA 132071