Appendix H

Alternatives 1 and 2A Preliminary Layouts

This Page Left Blank Intentionally

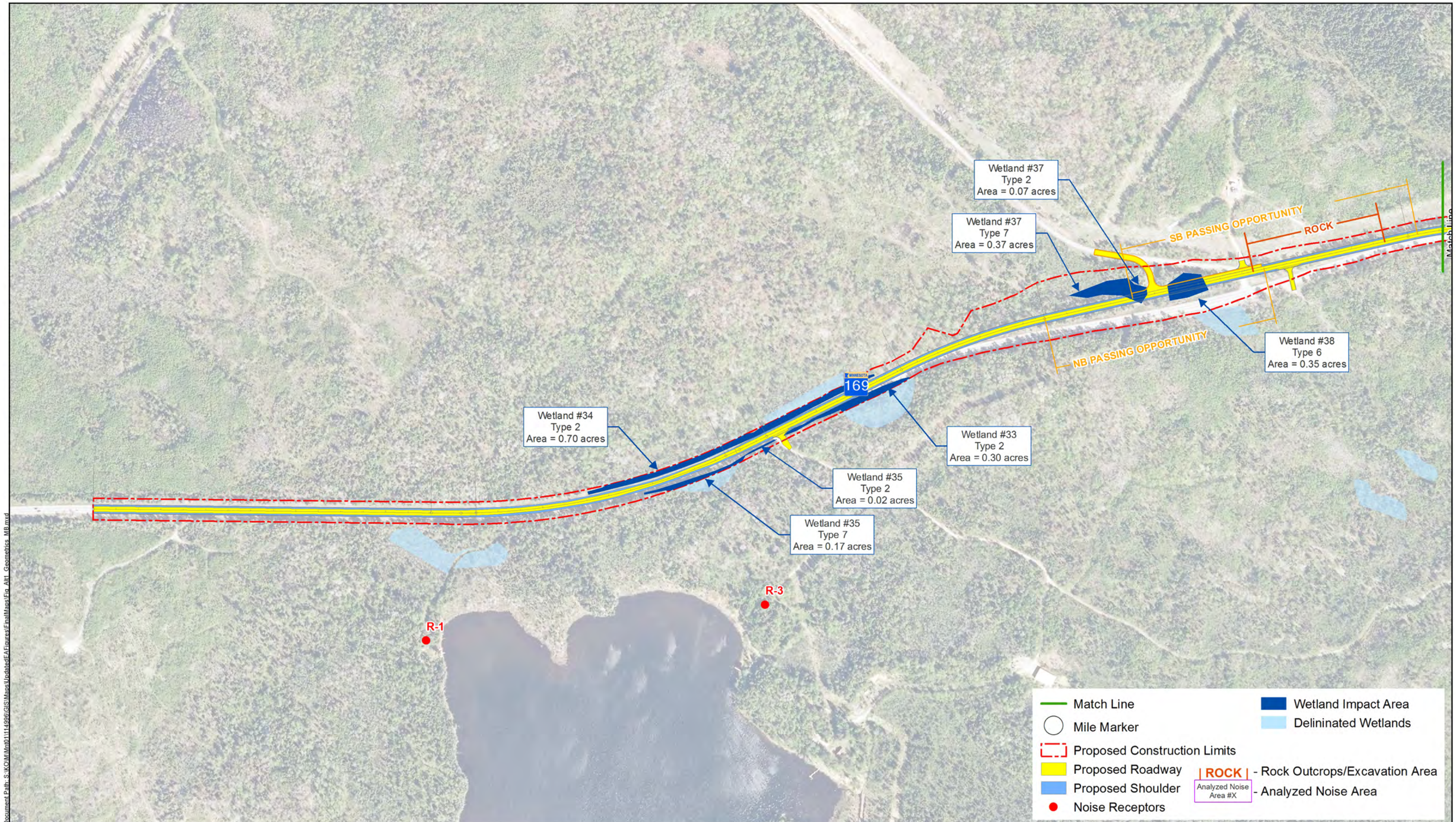

Document Path: S:\KO\M\Mnt01\114996\GIS\Maps\UpdatedEAFigures\FinalMaps\Fig_Alt1_Geometrics_MB.mxd

DRAFT

Project: MNT01 114996
Print Date: 12/11/2014

Map by: SrH
Projection: St Louis Central - English
Source: Mn/DNR, Mn/DOT, FSA 2010, and SEH Inc.

N

0 200 400 Feet

EXISTING ROUTE – ALTERNATIVE 1

TH 169 Eagles Nest EA
Saint Louis County, Minnesota

Figure 1
Page 1 of 5

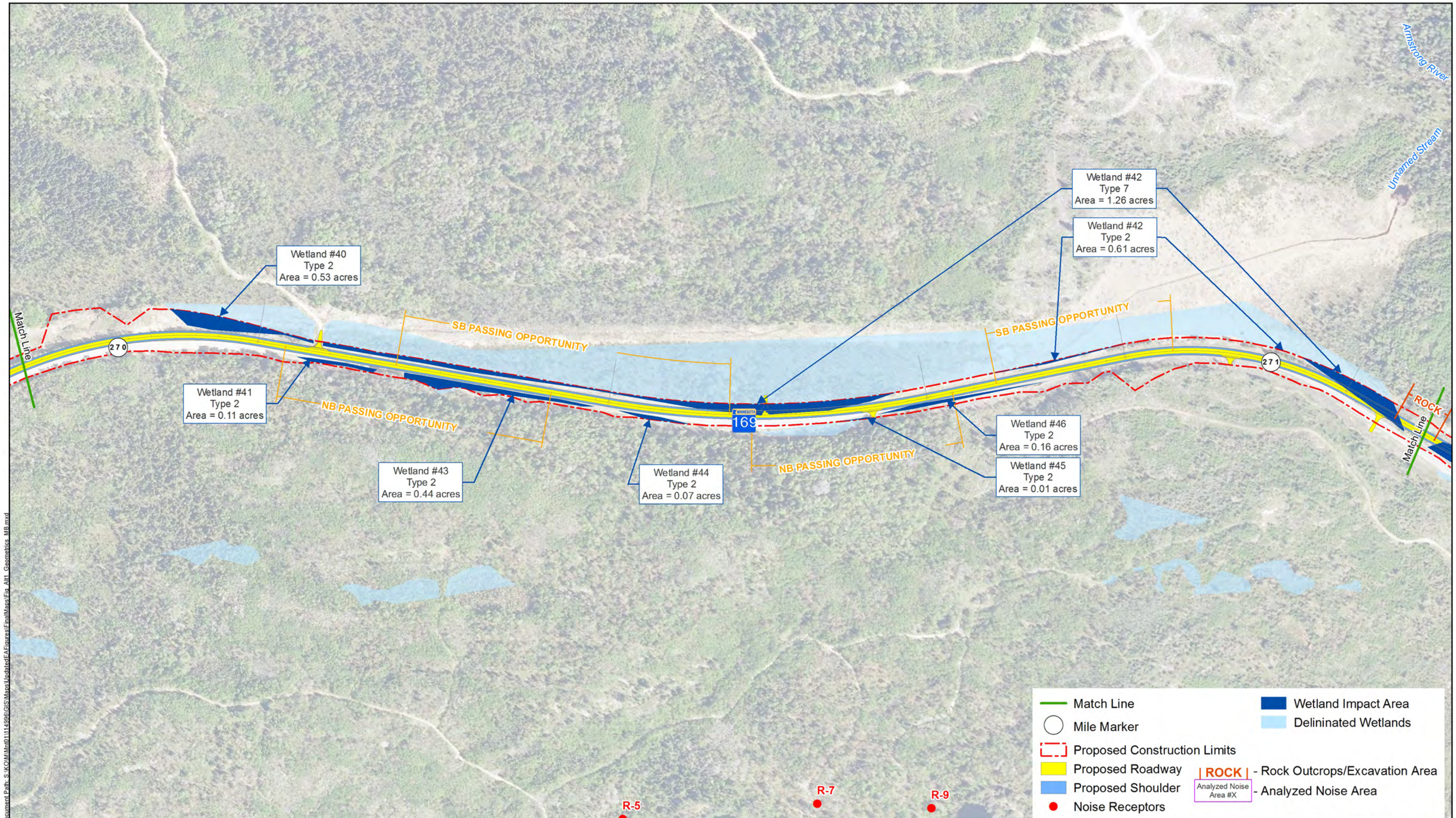

Document Path: S:\KO\M\Mn\01\114996\GIS\Maps\UpdatedEAFigures\Final\Maps\Fig_Alt1_Geometrics_MB.mxd

DRAFT

Project: MNT01 114996
Print Date: 12/9/2014

Map by: SrH
Projection: St Louis Central - English
Source: Mn/DNR, Mn/DOT, FSA 2010, and SEH Inc.

N

0 200 400 Feet

EXISTING ROUTE – ALTERNATIVE 1

TH 169 Eagles Nest EA
Saint Louis County, Minnesota

Figure 1
Page 2 of 5

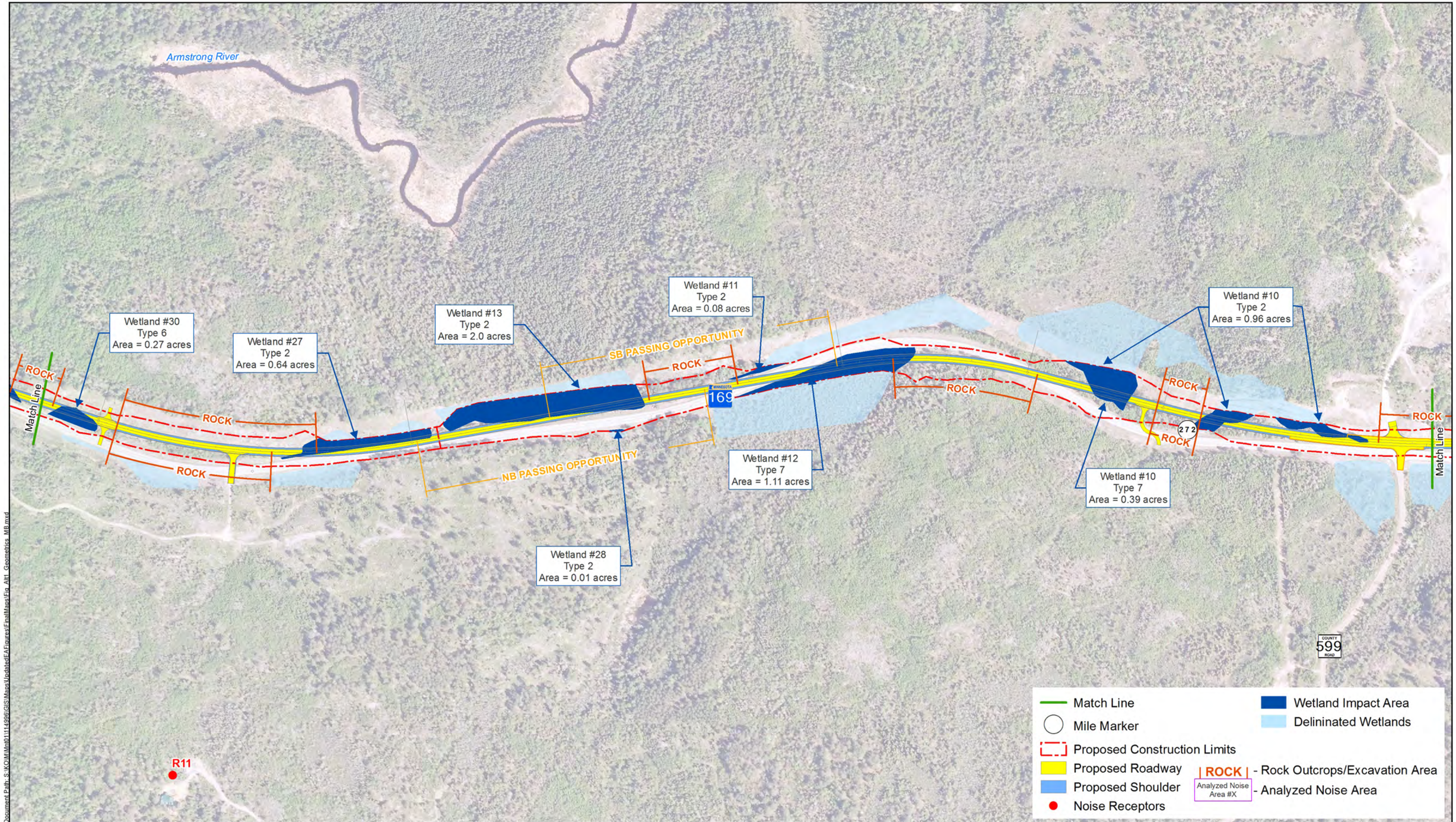

Document Path: S:\KOM\Mnt01\114996\GIS\Maps\UpdatedEA\Figures\FinalMaps\Fig_Alt1_Geometrics_MB.mxd

DRAFT

Project: MNT01 114996
Print Date: 12/9/2014

Map by: SrH
Projection: St Louis Central - English
Source: Mn/DNR, Mn/DOT, FSA 2010, and SEH Inc.

N

0 200 400 Feet

EXISTING ROUTE – ALTERNATIVE 1

TH 169 Eagles Nest EA
Saint Louis County, Minnesota

Figure 1
Page 3 of 5

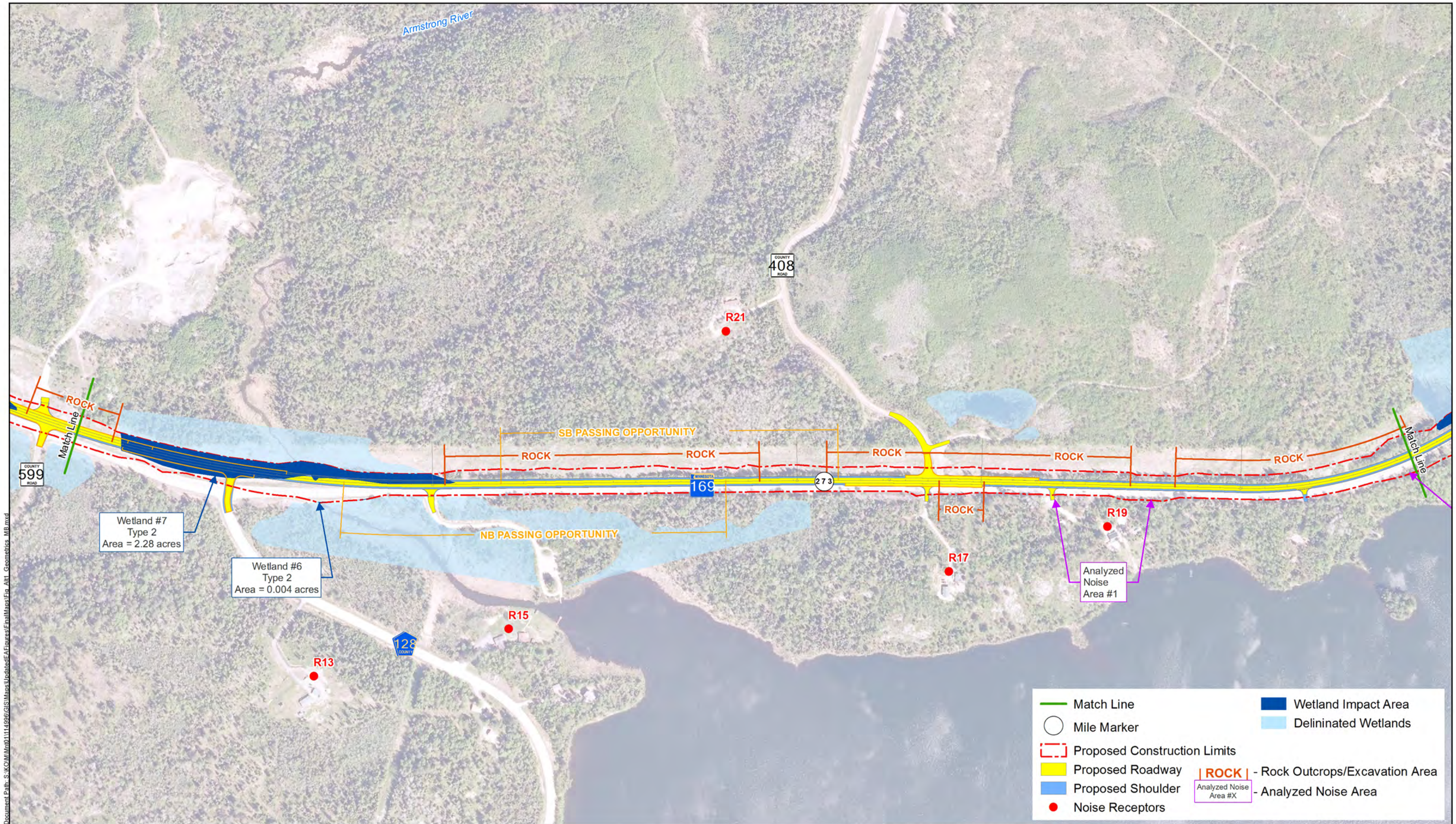

Document Path: S:\KOM\Mn\01\114996\GIS\Maps\Updated\EA\Figures\FinalMaps\Fig_Alt1_Geometrics_MB.mxd

MINNESOTA DEPARTMENT OF TRANSPORTATION

DRAFT

Project: MNT01 114996
Print Date: 12/9/2014

Map by: SrH
Projection: St Louis Central - English
Source: Mn/DNR, Mn/DOT, FSA 2010, and SEH Inc.

N

0 200 400 Feet

EXISTING ROUTE – ALTERNATIVE 1

TH 169 Eagles Nest EA
Saint Louis County, Minnesota

Figure 1
Page 4 of 5

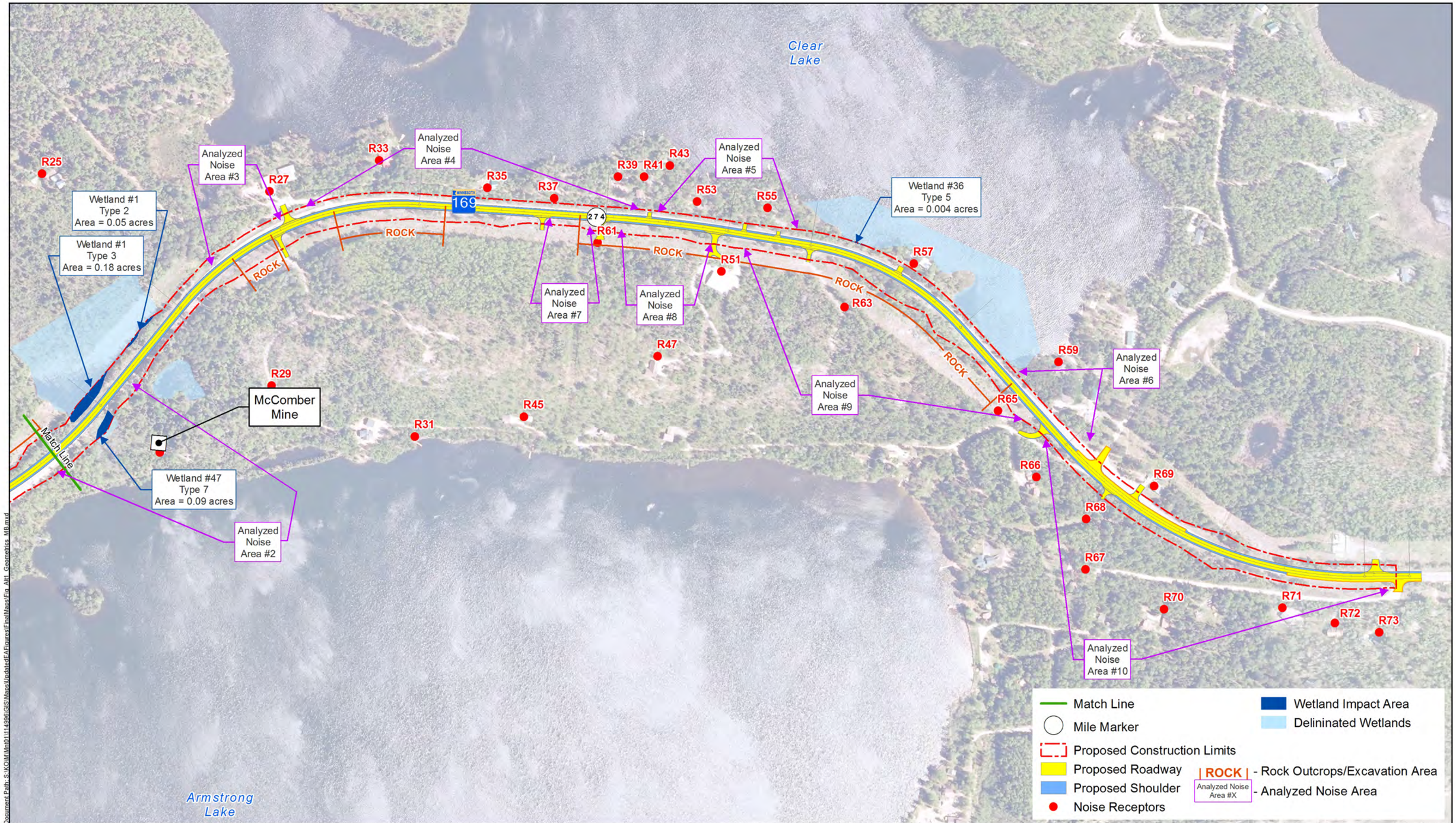

DRAFT

Project: MNT01 114996
Print Date: 12/9/2014

Map by: SrH
Projection: St Louis Central - English
Source: Mn/DNR, Mn/DOT, FSA 2010, and SEH Inc.

N

0 200 400 Feet

EXISTING ROUTE – ALTERNATIVE 1

TH 169 Eagles Nest EA
Saint Louis County, Minnesota

Figure 1
Page 5 of 5

Document Path: S:\KOM\Mn\01\114996\GIS\Maps\UpdatedEAFigures\FinalMaps\Fig_Alt1_Geometrics_MB.mxd

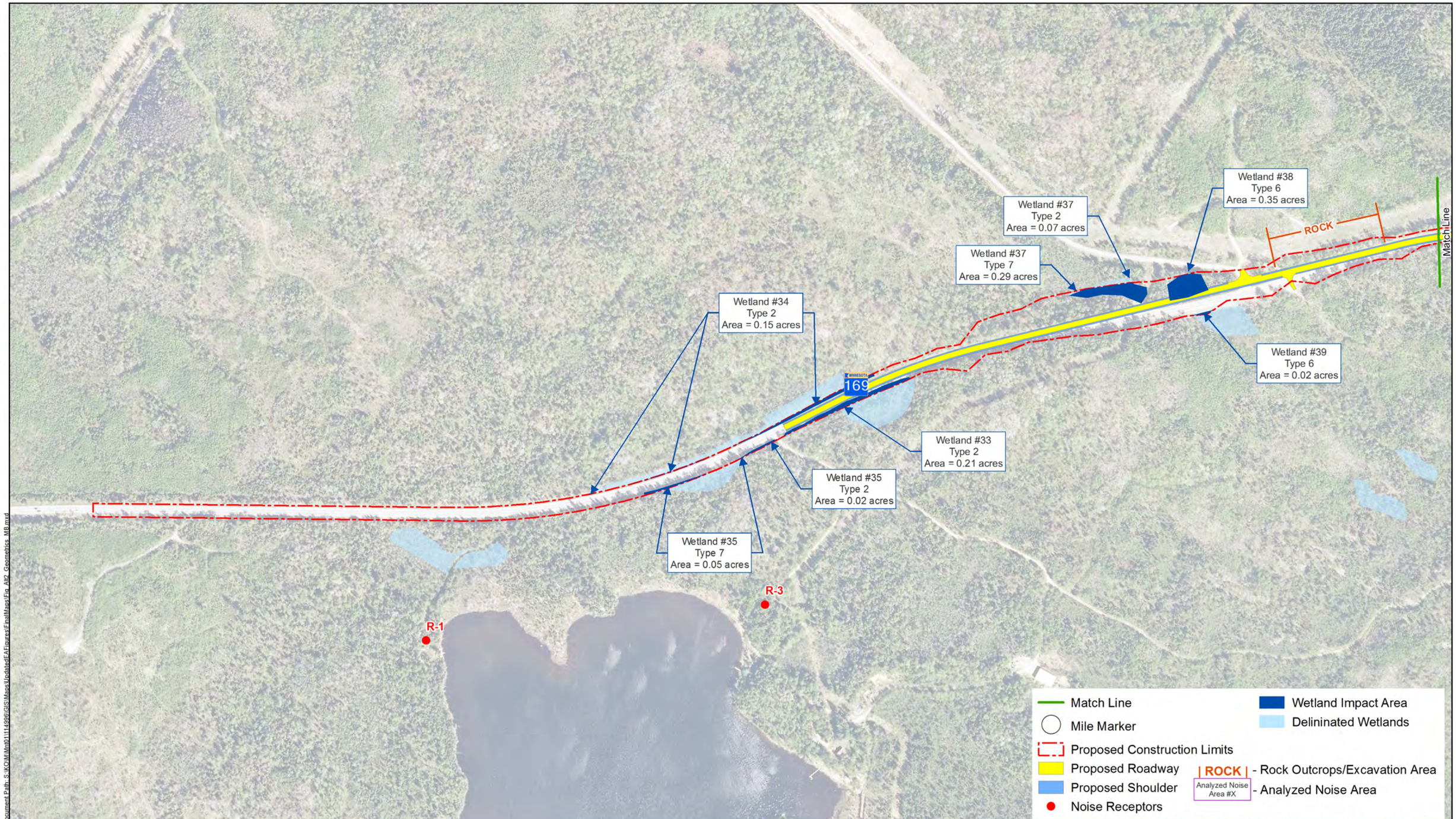

Document Path: S:\KO\M\Mn\01\114996\GIS\Maps\Updated\EA\Figures\FinalMaps\Fig_Alt2_Geometrics_MB.mxd

MINNESOTA DEPARTMENT OF TRANSPORTATION

DRAFT

Project: MNT01 114996
Print Date: 12/11/2014

Map by: SrH
Projection: St Louis Central - English
Source: Mn/DNR, Mn/DOT, FSA 2010, and SEH Inc.

N

0 200 400 Feet

EXISTING ROUTE – ALTERNATIVE 2

TH 169 Eagles Nest EA

Saint Louis County, Minnesota

Figure 2
Page 1 of 5

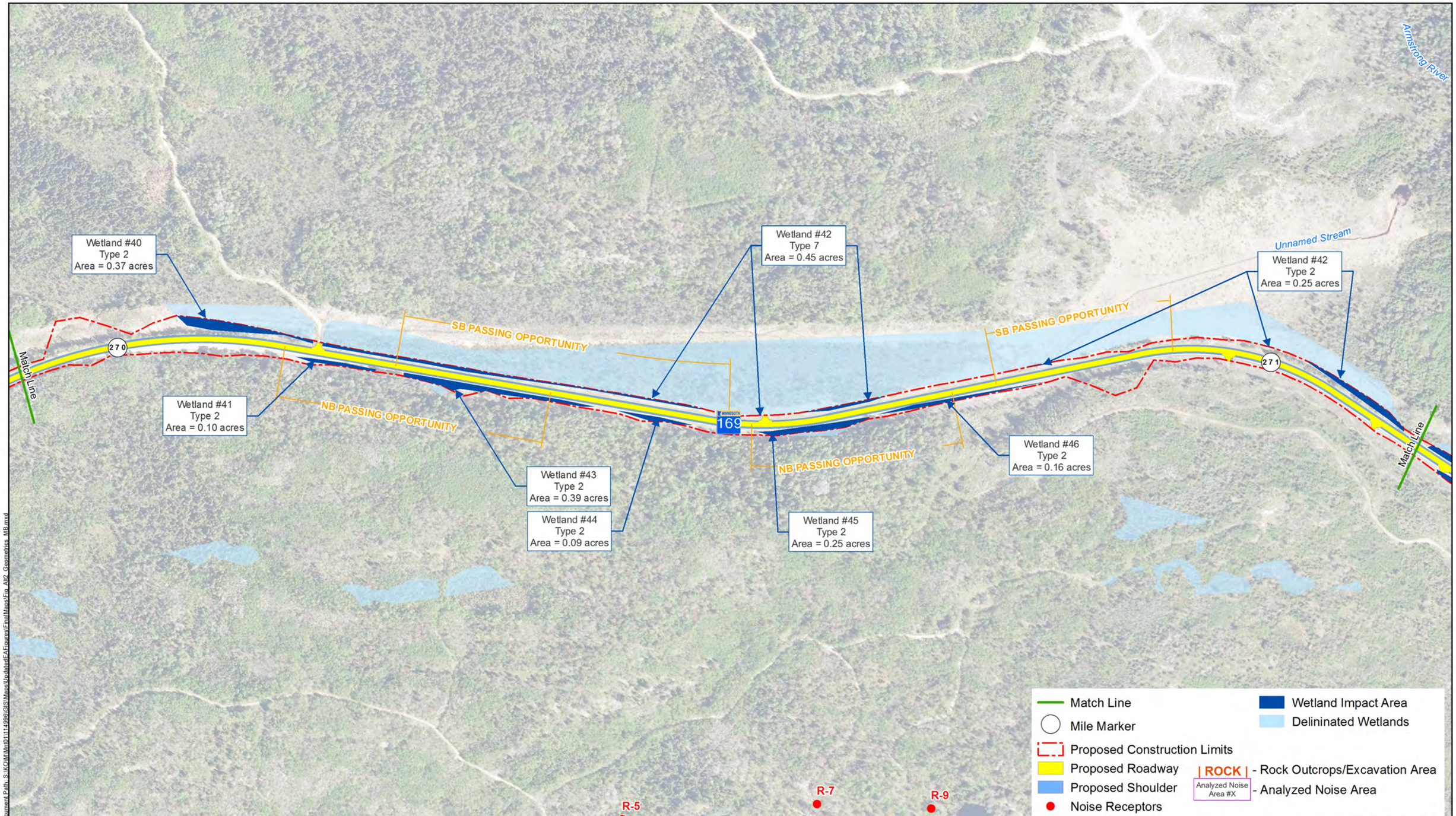

Document Path: S:\KOM\Mn\01\114996\GIS\Maps\Updated\EA\Figures\Final\Maps\Fig_AlP2_Geometrics_MB.mxd

Project: MNT01 114996
Print Date: 12/9/2014

Map by: SrH
Projection: St Louis Central - English
Source: Mn/DNR, Mn/DOT, FSA 2010, and SEH Inc.

DRAFT

N

0 200 400 Feet

EXISTING ROUTE – ALTERNATIVE 2

TH 169 Eagles Nest EA
Saint Louis County, Minnesota

Figure 2
Page 2 of 5

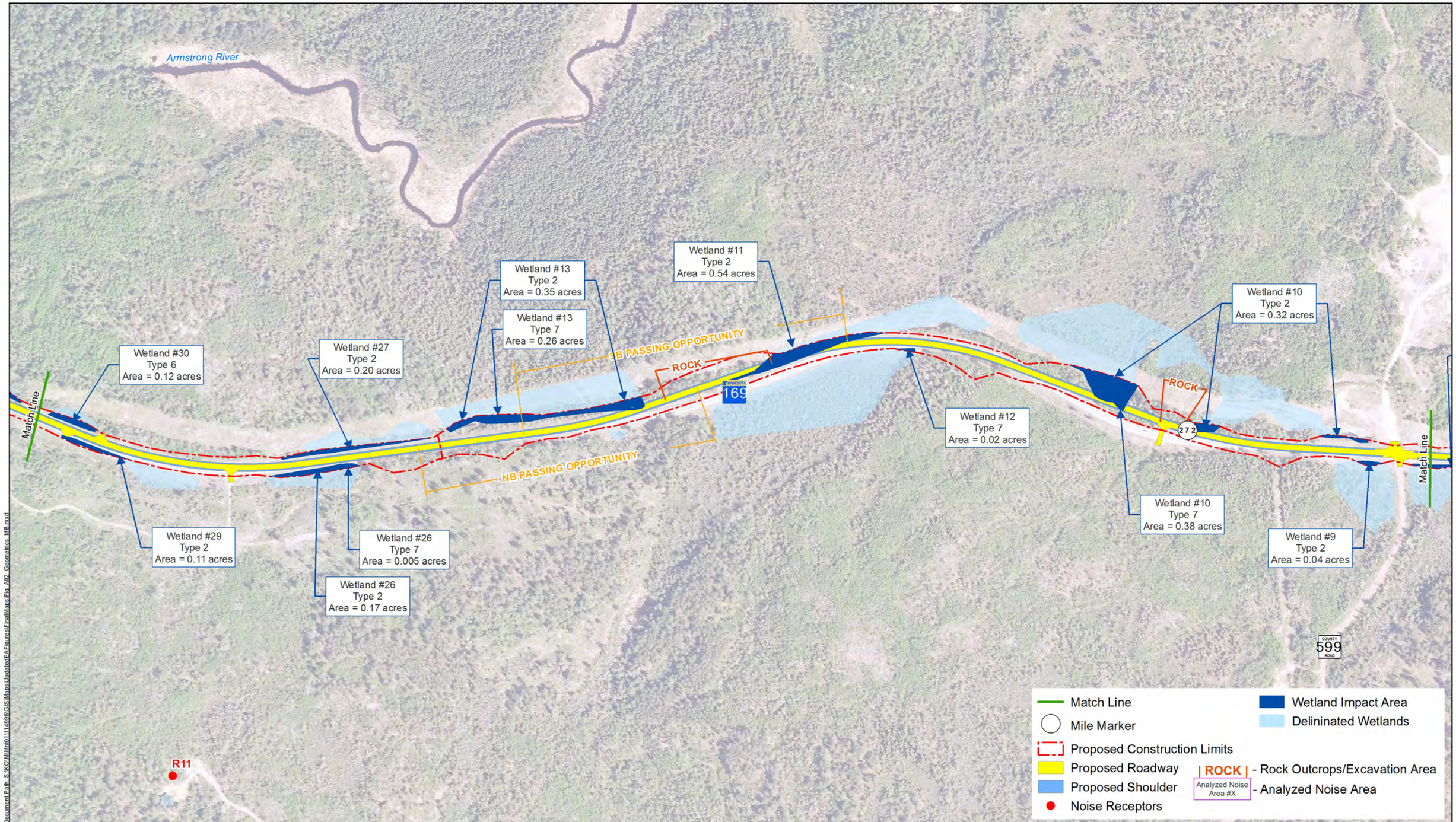

Document Path: S:\KO\M\Mnt01\114996\GIS\Maps\UpdatedEAFigures\FinalMaps\Fig_Alt2_Geometrics_MB.mxd

MINNESOTA DEPARTMENT OF TRANSPORTATION

DRAFT

Project: MNT01 114996
Print Date: 12/9/2014

Map by: SrH
Projection: St Louis Central - English
Source: Mn/DNR, Mn/DOT, FSA 2010, and SEH Inc.

N

0 200 400 Feet

EXISTING ROUTE – ALTERNATIVE 2

TH 169 Eagles Nest EA
Saint Louis County, Minnesota

Figure 2
Page 3 of 5

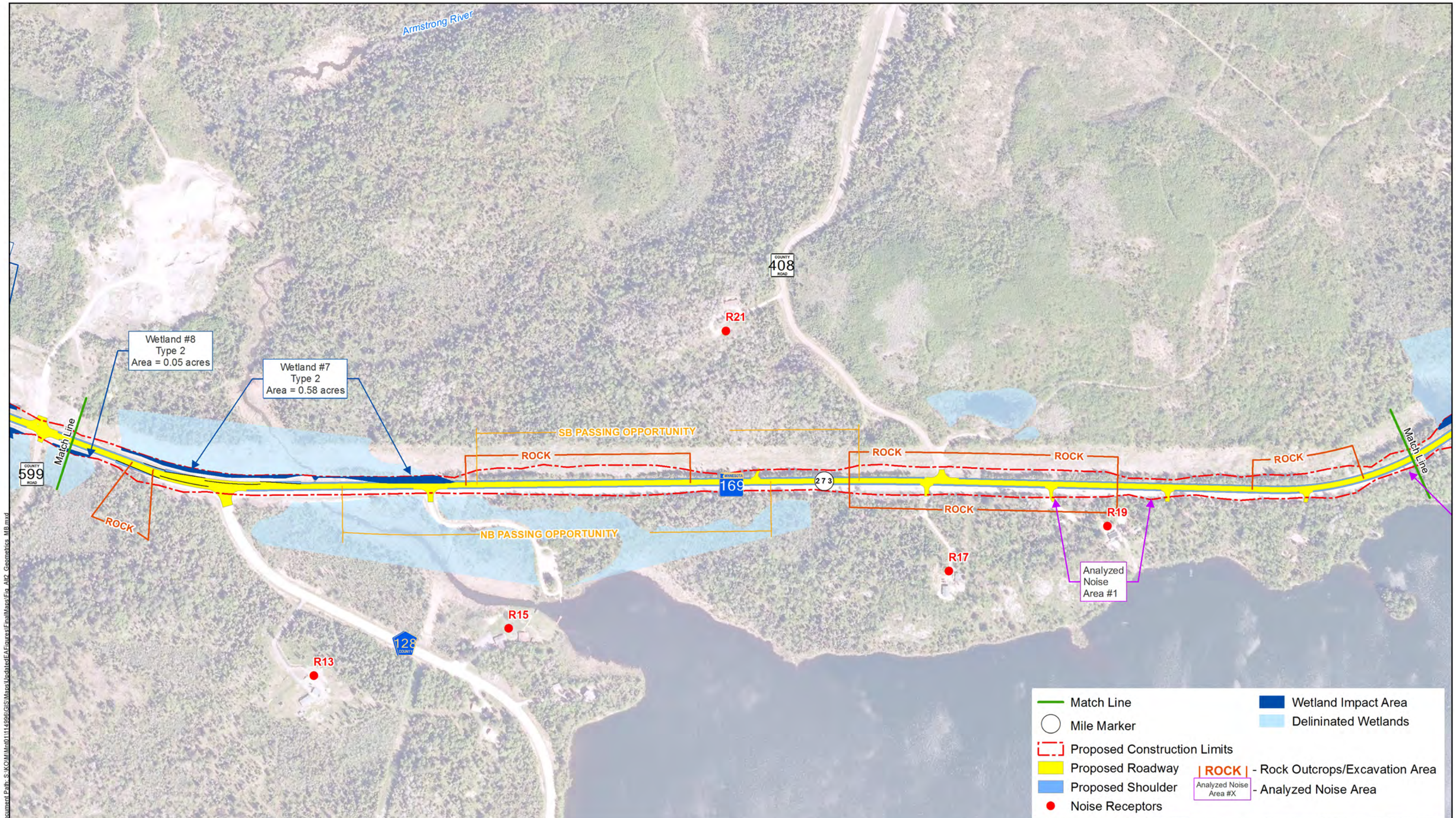

MINNESOTA DEPARTMENT OF TRANSPORTATION

DRAFT

Project: MNT01 114996
Print Date: 12/9/2014

Map by: SrH
Projection: St Louis Central - English
Source: Mn/DNR, Mn/DOT, FSA 2010, and SEH Inc.

N

0 200 400 Feet

EXISTING ROUTE – ALTERNATIVE 2

TH 169 Eagles Nest EA
Saint Louis County, Minnesota

Figure 2
Page 4 of 5

Document Path: S:\KOM\Mn\01\114996\GIS\Maps\UpdatedFAFigures\FinalMaps\Fig_Alt2_Geometrics_MB.mxd

MINNESOTA DEPARTMENT OF TRANSPORTATION

DRAFT

Project: MNT01 114996
Print Date: 12/9/2014

Map by: SrH
Projection: St Louis Central - English
Source: Mn/DNR, Mn/DOT, FSA 2010, and SEH Inc.

N

0 200 400 Feet

EXISTING ROUTE – ALTERNATIVE 2

TH 169 Eagles Nest EA

Saint Louis County, Minnesota

Figure 2
Page 5 of 5