LAYOUT HISTORY	
DATE	DESCRIPTION
X	X

LAYOUT No. 2 SECTION No. 3 COPY No. ____
T.H. X VICINITY OF ____ x
FROM x

Prepared ____ X ____ 20 XX Scale: Hor. 1 Inch = 100 ft.
By SRF Consulting Group, Inc.

The alignment and grades shown on this map are tentative and subject to change without notice.	Staff Approved Date: XX-XX-XX	The traffic volumes shown are estimated for year XXXX. Prepared ____ X ____ 20XX

S.P. ____ X ____ T.H. X A.J. X PPMS Activity X
S.P. ____ T.H. ____ A.J. ____ PPMS Activity ____
S.P. ____ T.H. ____ A.J. ____ PPMS Activity ____

Copy To: ____ For: ____

DESIGN FILE: h:\projects\5669\HI-MU\LAYOUT\PRELIMINARY\200 Scale\CP70673_loc.dgn
DATE: 12/8/2010 - DATE PLOTTED

Level 1 LAYOUT APPROVAL

Programmed Letting Date ____ x
Prepared By SRF Consulting Group, Inc.
Reviewed By ____ 20__ District Design or Preliminary Design Engineer
Reviewed By ____ 20__ District Traffic Engineer
Reviewed By ____ 20__ State Geometrics Engineer
Approved By ____ 20__ Transportation District Engineer
Approved By ____ 20__ State Design Engineer
____ 20__ District Traffic Engineer

I HEREBY CERTIFY THAT THIS LAYOUT WAS PREPARED BY ME OR UNDER MY DIRECT SUPERVISION AND THAT I AM A DULY LICENSED PROFESSIONAL ENGINEER UNDER THE LAWS OF THE STATE OF MINNESOTA.

LIC. NO.: ____ ENGR.: ____
DATE: ____

LOCATION MAP
MAP SCALE (1" = 3000')

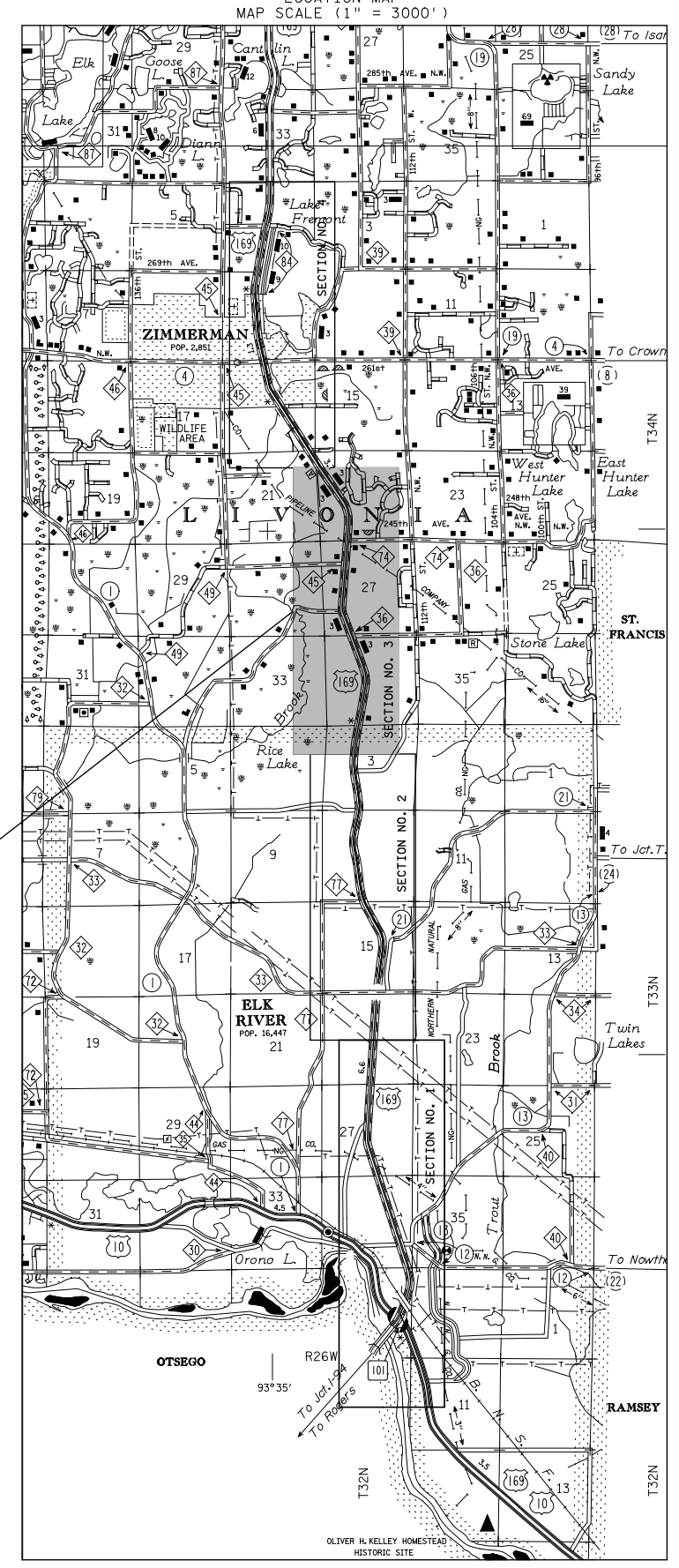

PROJECT LOCATION

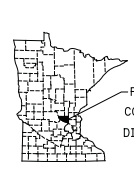
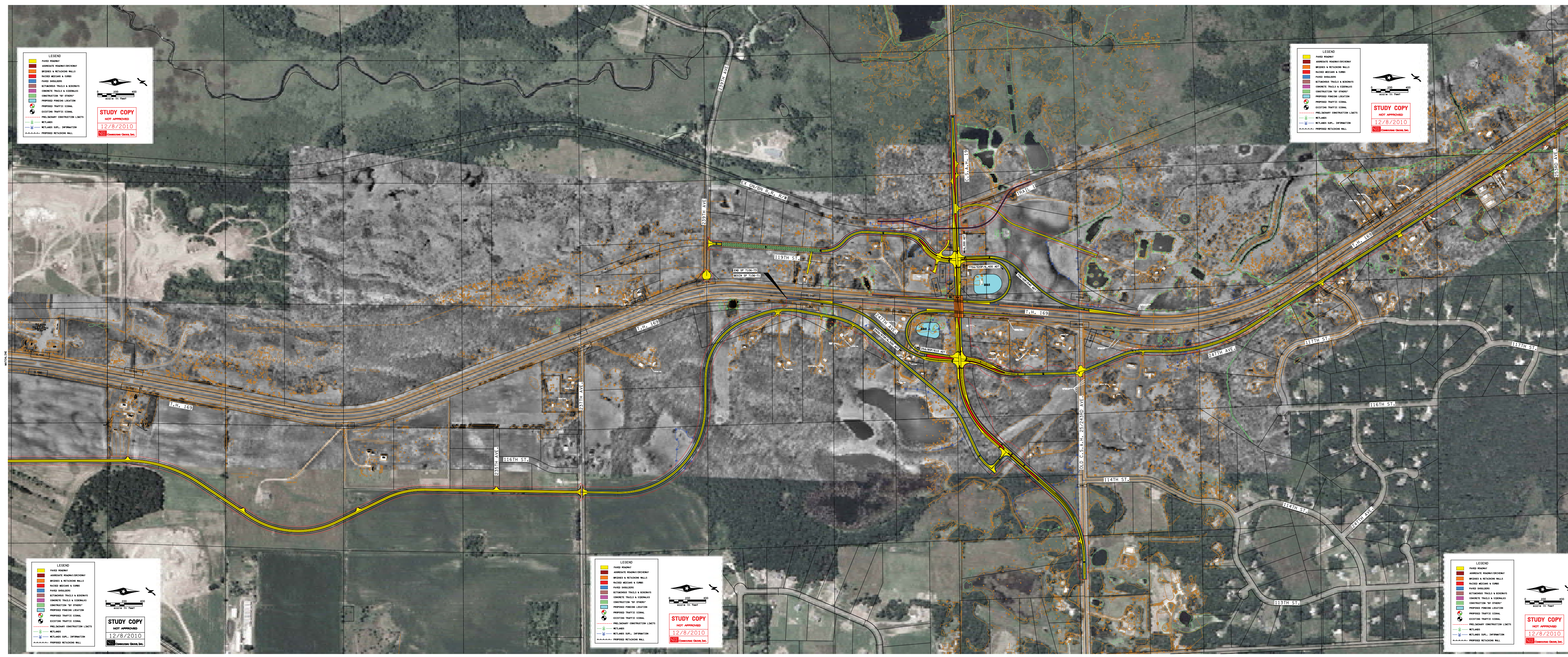
PROJECT LOCATION
COUNTY : SHERBURNE
DISTRICT : 4