LAYOUT HISTORY

THIS LAYOUT IS BASED ON A PRELIMINARY LAYOUT CONCEPT DEVELOPED IN 2012 WHICH ADDED A THIRD LANE TO THE DESIGNATED LEFT TURN LANE AT THE INTERSECTION OF 222ND STREET.

SUBSEQUENT COMMENTS ON THIS LAYOUT, BASED ON A LAYOUT CONCEPT DATED 2/21/2018, HAVE BEEN INCORPORATED.

Level 2 LAYOUT APPROVAL

Programmed Letting Date: CONSTRUCTION 2020

Prepared By: [signature] 1/15/19

Reviewed By: [signature] 1/15/19

Reviewed By: [signature] District Traffic Engineer 1/15/19

Approved By: [signature] 1/15/19

THIS PLAN IS A LAYOUT CONCEPT ONLY. THE RIGHT OF WAY LIMITS SHOWN ARE SUBJECT TO CHANGE WITHOUT NOTICE.

Name: [signature] Title: DISTRICT TRAFFIC ENGINEER Date: 1/15/19

LAYOUT No. 1 COPY No. 1

T.H. 60 VICINITY OF MADISON LAKE

FROM 1 MILE NORTH OF 222ND ST TO 300 SOUTH OF 222ND ST

Prepared JANUARY 15 2019 Scale: Hor. 1 Inch = 50 Ft., By

The proposed grade shown on this layout is subject to change without notice.	I have reviewed the scope shown on this layout and it is satisfactory. Date 2/21/2018	The traffic forecasts shown are estimated for year ..... Prepared ..... 20..

S.P. 4006-35 T.H. 60 A.I. ____ PPMS Activity ____

S.P. ____ T.H. ____ A.I. ____ PPMS Activity ____

S.P. ____ T.H. ____ A.I. ____ PPMS Activity ____

Copy To ____ For ____

DESIGN FILES
DESIGN
DATA

S.P. 4006-35

T.H. 60 LAKE CONNECTION PROJECT
PRELIMINARY LAYOUT

222nd STREET
SOUTH OF MADISON LAKE, MN

Hwy60 THE LAKE CONNECTION

DEPARTMENT OF TRANSPORTATION

BOLTON & MENK

01/15/2019

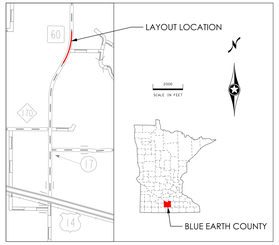

LAYOUT LEGEND

- PROPOSED ROADWAY
- BITUMINOUS SHOULDER
- AGGREGATE SHOULDER
- CONSTRUCTION LIMITS
- EXISTING RIGHT-OF-WAY

TH 60 ADT = 5,700

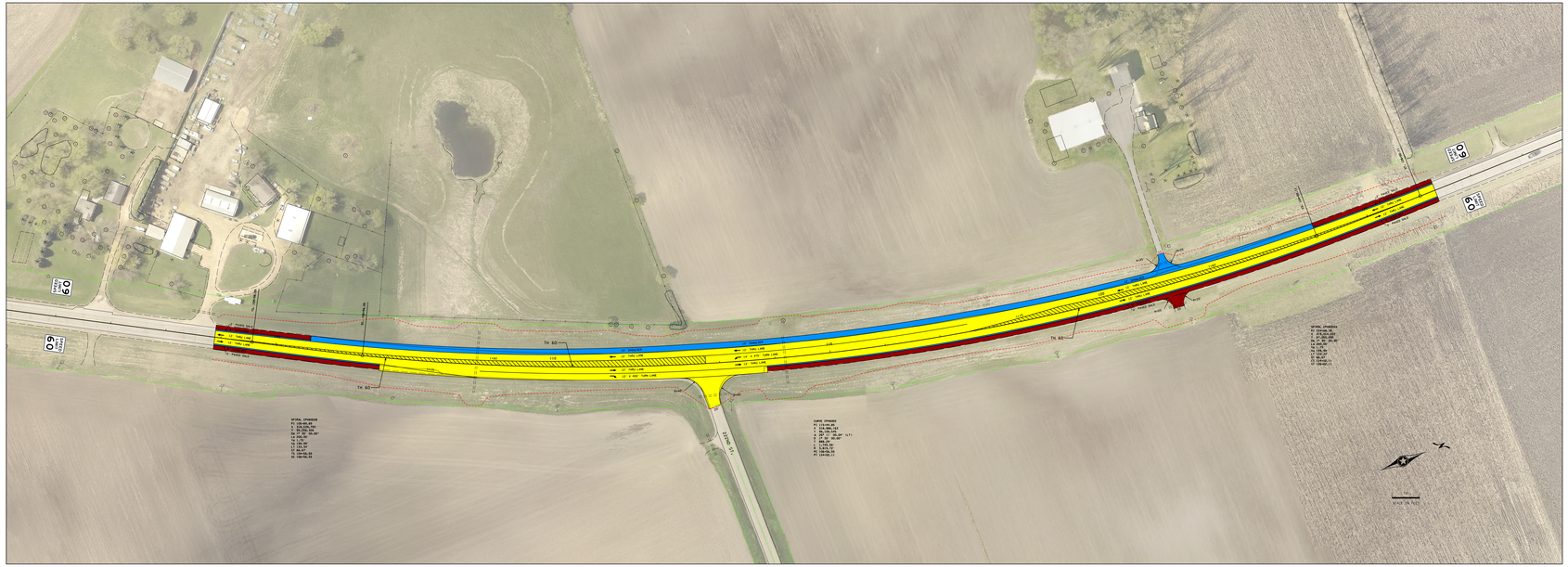

EXISTING TYPICAL SECTION

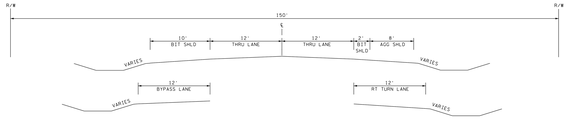
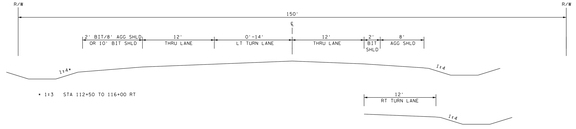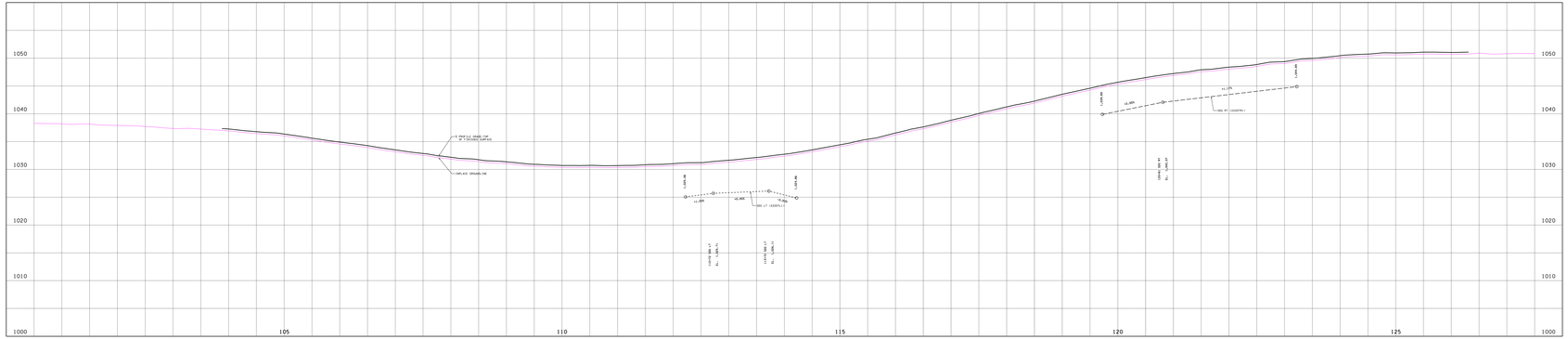
PROPOSED TYPICAL SECTION