S.P. 4006-35 (T.H. 60)

MADISON LAKE, MN

EXISTING TYPICAL SECTION
CSAH 44 TO 7TH ST, STA 6+63 TO STA 20+00

PROPOSED TYPICAL SECTION
CSAH 44 TO 7TH ST, STA 6+63 TO STA 20+00

CSAH 44 TO 7TH ST

EXISTING TYPICAL SECTION
7TH ST TO 3RD ST

PROPOSED TYPICAL SECTION
7TH ST TO 3RD ST

EXISTING TYPICAL SECTION
3RD ST TO STA 6+63

3RD ST TO 1ST ST

PROPOSED TYPICAL SECTION
CSAH 44 TO 7TH ST, 3RD ST TO STA 6+63

DEPARTMENT OF TRANSPORTATION

BOLTON & MENK

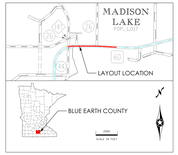

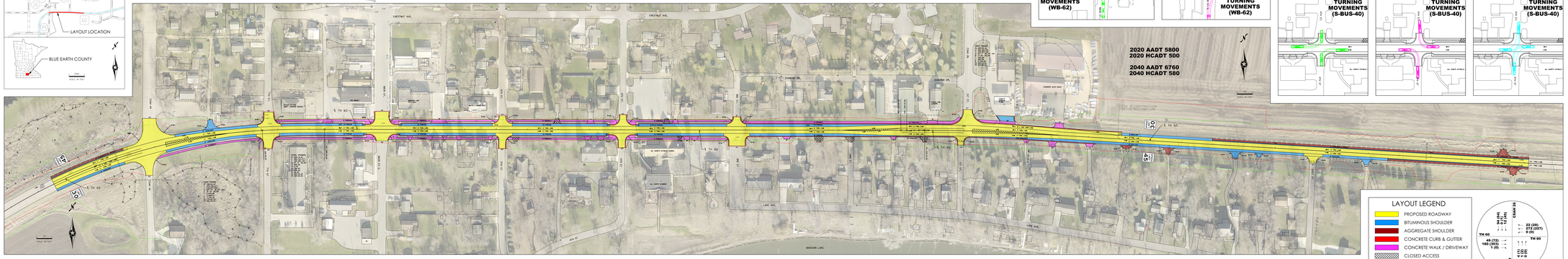

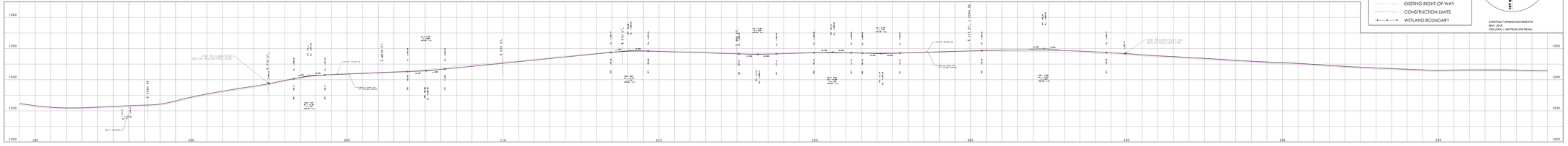

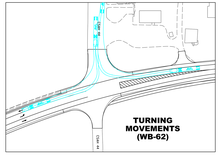

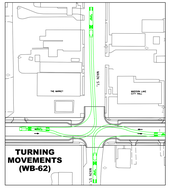

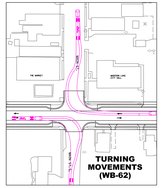

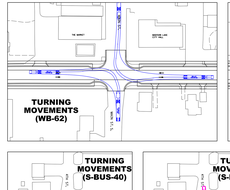

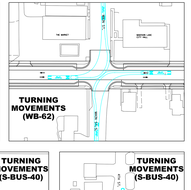

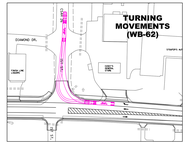

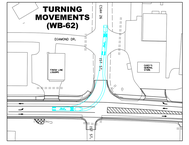

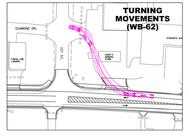

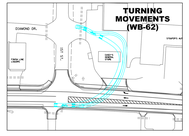

LAYOUT LEGEND

- PROPOSED ROADWAY
- BITUMINOUS SHOULDER
- AGGREGATE SHOULDER
- CONCRETE CURB & GUTTER
- CONCRETE WALK / DRIVEWAY
- CLOSED ACCESS
- EXISTING RIGHT-OF-WAY
- CONSTRUCTION LIMITS
- WETLAND BOUNDARY

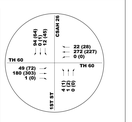

EXISTING TURNING MOVEMENTS
MAY, 2016
XXX (XXX) = AM PEAK (PM PEAK)

LAYOUT HISTORY

NUMBER AND DATE	
SEPTEMBER 2015:	LAYOUT COMPLETED FOR INITIAL DISTRICT T REVIEW.
NOVEMBER 2015:	LAYOUT COMPLETED FOR FINAL DISTRICT T REVIEW.
JANUARY 2016:	LAYOUT SUBMITTED FOR GOVO REVIEW.

Level I LAYOUT APPROVAL

Proposed Letting Date: DESIGNED IN 2000

Prepared By	City Engineer/Project Manager	Date
Reviewed By	District Design Engineer/Project Engineer	Date
Reviewed By	District Traffic Engineer	Date
Reviewed By	District Materials Engineer	Date
Reviewed By	District Hydraulics Engineer	Date
Approved By	District Design Engineer	Date

LAYOUT No. 1 COPY No. 1
COUNTY OF BLUE EARTH
T.H. 60 MADISON LAKE
FROM CSAH 44 TO 300' EAST OF CSAH 26

Prepared on/under the direct supervision of me by BOLTON & MENK, INC. 2032 Sidewalk Linear Feet

Licensed Professional Engineer: Date: 2016 The name, license date and number of the licensed professional engineer.

Project Activity

L.P. 0506.35	L.P.	Act.	PP&E Activity
S.P.	S.P.	Act.	PP&E Activity
S.P.	S.P.	Act.	PP&E Activity

Key No.
0506035 H:\MDOT\TASKS\27\SHEET\0506035_LO.dgn
DATE: 1/25/2019