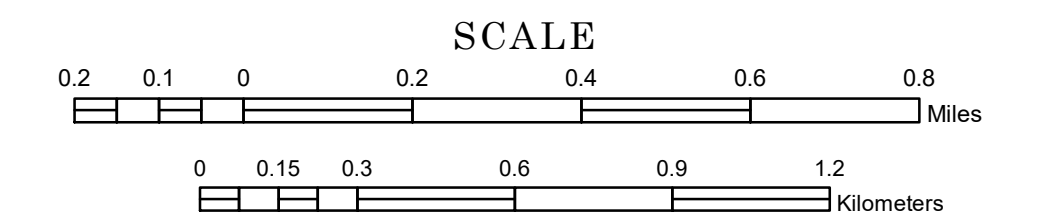


# MUNICIPALITY OF MARSHALL

PREPARED BY THE  
MINNESOTA DEPARTMENT OF TRANSPORTATION  
OFFICE OF TRANSPORTATION SYSTEM MANAGEMENT

IN COOPERATION WITH  
U.S. DEPARTMENT OF TRANSPORTATION  
FEDERAL HIGHWAY ADMINISTRATION



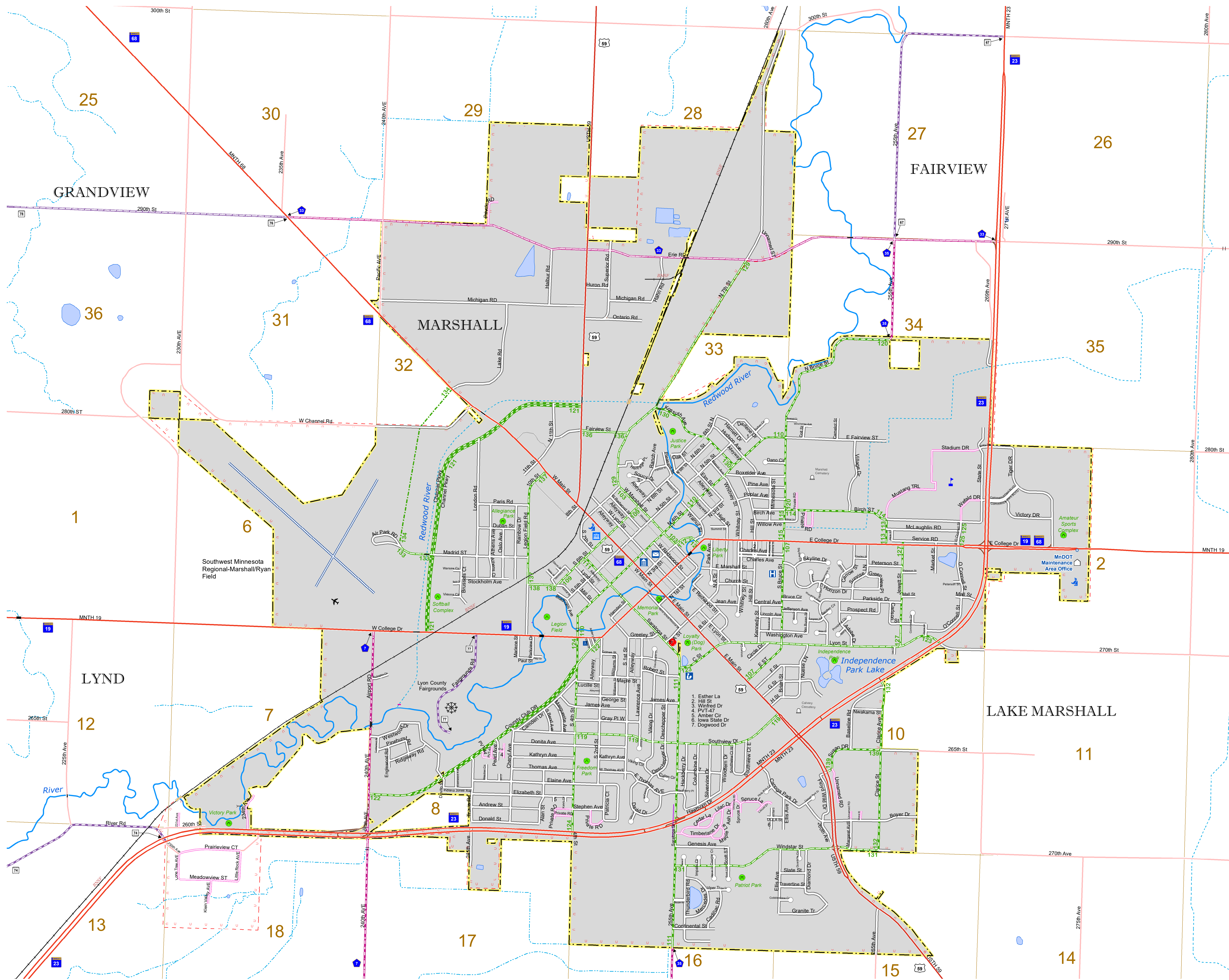
1 in = 1,200 ft

2023

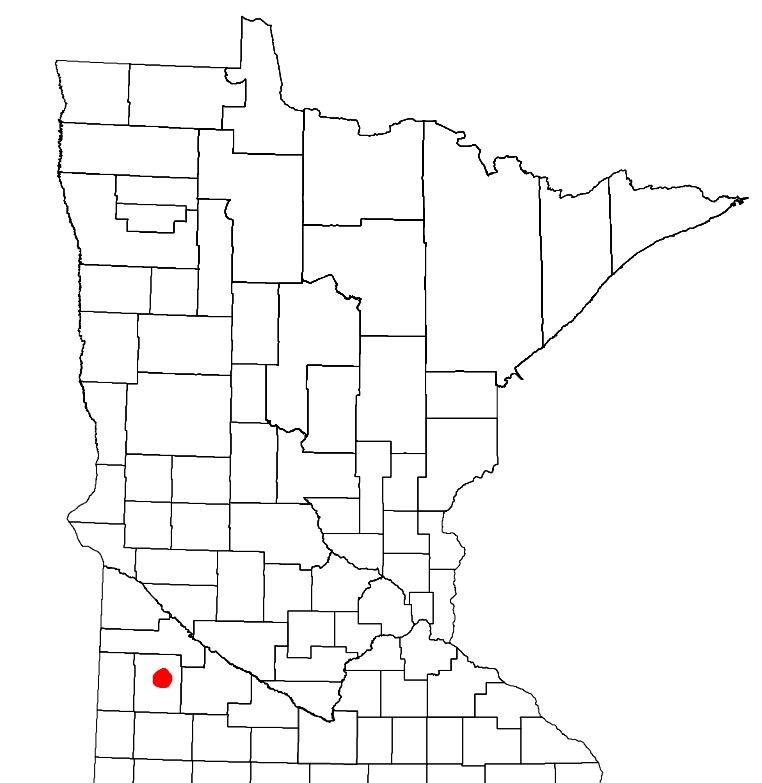
Projection:  
Transverse Mercator  
NAD 1986  
UTM Zone 15



North American Datum  
of 1986



ROAD AND ROADWAY FEATURES	PUBLIC SERVICE FEATURES
INTERSTATE	MINNIE OFFICE
US HIGHWAY	MINNIE TRUCK STATION
STATE HIGHWAY	HIGHWAY PATROL DISTRICT OFFICE
COUNTY STATE AID HIGHWAY	STATE TRAVEL INFORMATION CENTER
MUNICIPAL STREET	REST AREA (FULL SERVICE)
MUNICIPAL STATE AID STREET	REST AREA (FAST TRUCK)
PRIVATE STREET/ROAD	WAYSIDE (ONLY ON P&T TRUCK)
UNORGANIZED TERRITORY ROAD	PUBLIC ACCESS POINT
RAMP OR CONNECTOR	LOCAL PARK
INTERSTATE EXIT	FARGROUNDS
GREAT RIVER ROAD	PORT OF ENTRY
OTHER ROAD	PARK AND RIDE LOT
RAILROAD	PUBLIC UNIVERSITY/COLLEGE
RAILROAD AND RAILWAY FEATURES	PRIVATE UNIVERSITY/COLLEGE
EMPIRE BUILDER STATION (ARTHRX)	ELEMENTARY SCHOOL
NORTHSTAR STATION (COMASTER)	MIDDLE SCHOOL
LIGHT RAIL	HIGH SCHOOL
BLUE LINE STATION	AVIATION FEATURES
GREEN LINE STATION	COMMERCIAL AIRPORT
INFRASTRUCTURE FEATURES	GENERAL AIRPORT
LONG BRIDGE (100' OR GREATER SPAN)	AIRSTRIP
MAJOR BRIDGE (20' TO 100' SPAN)	SEAPLANE
MINOR BRIDGE (2' TO 20' SPAN)	AIRPORT RUNWAY
ROAD TUNNEL (100' OR GREATER SPAN)	CULTURAL FEATURES
RAILROAD BRIDGE (100' OR GREATER SPAN)	STATE HISTORICAL MARKER
RAILROAD BRIDGE (LESSER THAN 100' SPAN)	HISTORIC DISTRICT
SKYWAY	HISTORIC SITE
PEDESTRIAN BRIDGE	MONUMENT
PEDESTRIAN TUNNEL	CEMETERY
LOCK AND DAM	BOUNDARY FEATURES
PUBLIC FACILITIES	TRIBAL LAND
STATE CAPITOL	COUNTY
FEDERAL COURTHOUSE	MUNICIPALITY
COUNTY COURTHOUSE	ADJACENT MUNICIPALITY
ARMORY	FEDERAL ADJUSTED URBAN AREA (2014)
CITY HALL	MILITARY
COMMUNITY CENTER	STATE PARK
ARENA	REGIONAL PARK
STADIUM	NATIONAL FOREST
POST OFFICE	NATIONAL AND STATE FOREST
POLICE STATION	STATE FOREST
FIRE STATION	NATIONAL TRAIL
PUBLIC LIBRARY	WILDLIFE REFUGE AREA
PUBLIC MUSEUM	WILDLIFE MANAGEMENT AREA
EVENT CENTER	HYDROLOGIC FEATURES
CITY CENTERS	RIVER OR STREAM (PERMANENT)
TRIBAL GOVERNMENT CENTER	LAKE, POND OR RESERVOIR
CITY CENTER	STREAM (PERMANENT)
LOCALLY INCORPORATED PLACE	DRAINAGE DITCH
UNINCORPORATED COMMUNITY	WETLAND
	ISLAND OR LAND
	REGIONAL WATERSHED



To request information from this document in an alternative format, call 651-366-4718 or 1-800-657-3774 (Greater Minnesota); 711 or 1-800-627-3529 (Minnesota Relay). You may also send an e-mail to ADAREquest.dot@state.mn.us. (Please request at least one week in advance.)

LAST EDITED ON 12-07-2023

Population (U.S. Census 2020): 13628