


MUNICIPALITY OF MINNEAPOLIS


PREPARED BY THE
MINNESOTA DEPARTMENT OF TRANSPORTATION
OFFICE OF TRANSPORTATION SYSTEM MANAGEMENT

IN COOPERATION WITH
U.S. DEPARTMENT OF TRANSPORTATION
FEDERAL HIGHWAY ADMINISTRATION

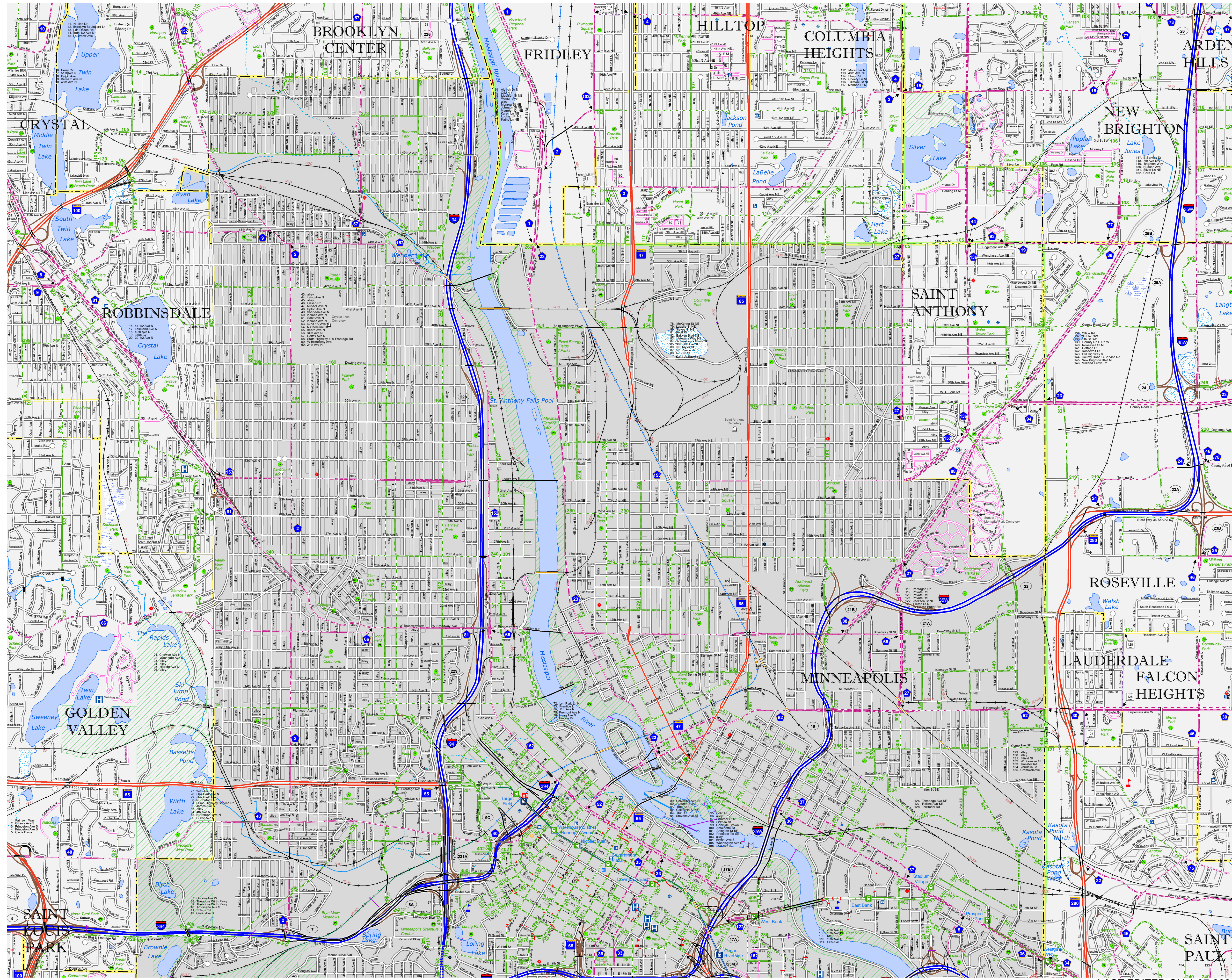


1 in = 1,600 ft
2023

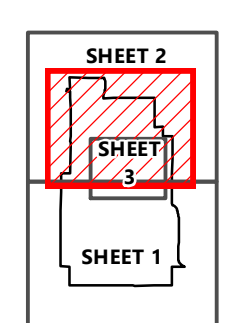
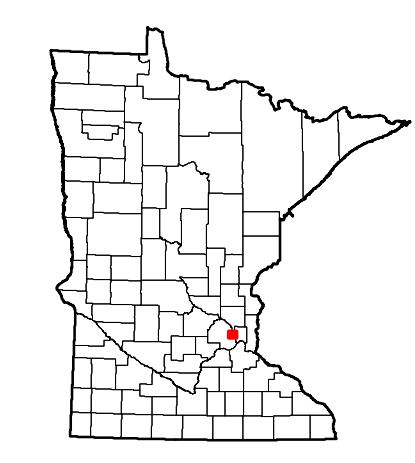
Projection:
Transverse Mercator
NAD 1986
UTM Zone 15



North American Datum
of 1986



| ROAD AND ROADWAY FEATURES | PUBLIC SERVICE FEATURES |
|--|------------------------------------|
| INTERSTATE | MNDOT OFFICE |
| US HIGHWAY | MNDOT TRUCK STATION |
| MINNESOTA STATE AID HIGHWAY | HIGHWAY PATROL DISTRICT OFFICE |
| COUNTY ROAD | STATE TRAVEL INFORMATION CENTER |
| MUNICIPAL STREET | REST AREA (WALK OR BIKE) |
| MUNICIPAL STATE AID STREET | REST AREA (WALK OR BIKE) |
| PRIVATE STREET | PUBLIC ACCESS POINT |
| TOWNSHIP ROAD | LOCAL PARK |
| UNORGANIZED TERRITORY ROAD | PARKBOARDS |
| RAMP OR CONNECTOR | PORT OF ENTRY |
| INTERSTATE EXIT | PARK AND RIDE LOT |
| GREAT RIVERS ROAD | PUBLIC UNIVERSITY COLLEGE |
| OTHER ROADS | PRIVATE UNIVERSITY COLLEGE |
| Facilities | Elementary School |
| Nature Service | Middle School |
| Military | High School |
| RAILROAD AND RAILWAY FEATURES | AVIATION FEATURES |
| EMPIRE BUILDER STATION (AMTRAK) | COMMERCIAL AIRPORT |
| NORTH STAR STATION (COMBUSTION) | GENERAL AIRPORT |
| LIGHT RAIL | STRIP |
| BLUE LINE STATION | SEAPLANE |
| GREEN LINE STATION | AIRPORT RUNWAY |
| INFRASTRUCTURE FEATURES | CULTURAL FEATURES |
| LONG BRIDGE (100' OR GREATER SPAN) | STATE HISTORICAL MARKER |
| MAJOR BRIDGE (20' TO 100' SPAN) | HISTORIC DISTRICT |
| MINOR BRIDGE (20' OR LESS SPAN) | HISTORIC SITE |
| ROAD TUNNEL (100' OR GREATER SPAN) | MONUMENT |
| RAILROAD BRIDGE (100' OR GREATER SPAN) | CEMETERY |
| RAILROAD BRIDGE (UNDER 100' SPAN) | BOUNDARY FEATURES |
| SKYWAY | TRIBAL LAND |
| PEDESTRIAN BRIDGE | COUNTY |
| PEDESTRIAN TUNNEL | MUNICIPALITY |
| DAM | ADJACENT MUNICIPALITY |
| LOCK AND DAM | FEDERAL ADJUSTED URBAN AREA (FAUA) |
| PUBLIC FACILITIES | MILITARY |
| STATE CAPITOL | STATE PARK |
| FEDERAL COURTHOUSE | REGIONAL PARK |
| CITY HALL | NATIONAL FOREST |
| ARMORY | NATIONAL AND STATE FOREST |
| CITY HALL | STATE FOREST |
| COMMUNITY CENTER | NATIONAL TRAIL |
| ARENA | WILDLIFE REFUGE AREA |
| STADIUM | WILDLIFE MANAGEMENT AREA |
| POST OFFICE | HYDROLOGIC FEATURES |
| POLICE STATION | RIVER OR STREAM (PERMANENT) |
| FIRE STATION | LAKE, POND OR RESERVOIR |
| PUBLIC LIBRARY | STREAM (INTERMITTENT) |
| PUBLIC MUSEUM | DRAINAGE DITCH |
| EVENT CENTER | WETLAND |
| TRIAL GOVERNMENT CENTER | ISLAND OR LAND |
| CITY CENTER | REGIONAL WATERSHED |
| LOCALLY INCORPORATED PLACE | |
| UNINCORPORATED COMMUNITY | |



LAST EDITED ON 1-07-2023

Population (U.S. Census 2020): 429,954

To request information from this document in an alternative format, call 651-366-4718 or 1-800-657-3774 (Greater Minnesota); 711 or 1-800-627-3529 (Minnesota Relay). You may also send an e-mail to ADRequest.dot@state.mn.us. (Please request at least one week in advance.)