MUNICIPALITY OF
RED WING

PREPARED BY THE
MINNESOTA DEPARTMENT OF TRANSPORTATION
OFFICE OF TRANSPORTATION SYSTEM MANAGEMENT

IN COOPERATION WITH
U.S. DEPARTMENT OF TRANSPORTATION
FEDERAL HIGHWAY ADMINISTRATION

SCALE

0 0.175 0.35 0.7 1.05 1.4 Miles

0 0.25 0.5 1 1.5 2 Kilometers

1 in = 2,000 ft

2020

Projection:
Transverse Mercator
NAD 1986
UTM Zone 15

North American Datum
of 1986

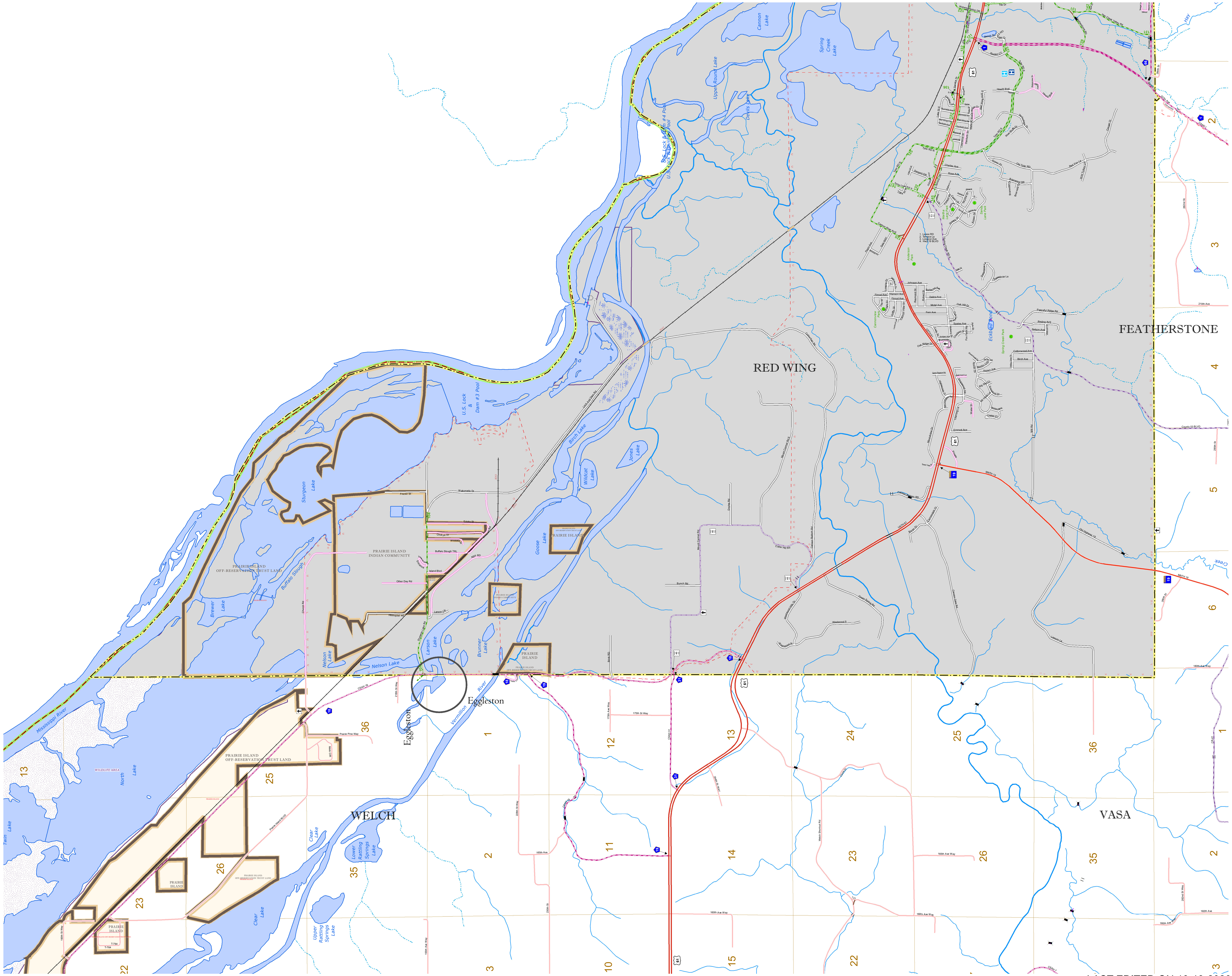

ROAD AND ROADWAY FEATURES	PUBLIC SERVICE FEATURES
INTERSTATE	MNDOT OFFICE
US HIGHWAY	MNDOT TRUCK STATION
MN HIGHWAY	HIGHWAY PATROL DISTRICT OFFICE
COUNTY STATE AID HIGHWAY	STATE TRAVEL INFORMATION CENTER
COUNTY ROAD	REST AREA (FULL SERVICE)
MUNICIPAL STATE AID STREET	REST AREA (VAULT TOILET)
MUNICIPAL STREET	WAYSIDE (VAULT OR PIT TOILET)
PRIVATE STREET/ROAD	LOCAL PARK
TOWNSHIP ROAD	PUBLIC ACCESS POINT
UNORGANIZED TERRITORY ROAD	FAIRGROUNDS
RAMP OR CONNECTOR	PORT OF ENTRY
INTERSTATE EXIT	PARK AND RIDE LOT
GREAT RIVER ROAD	PUBLIC UNIVERSITY/COLLEGE
OTHER ROADS	PRIVATE UNIVERSITY/COLLEGE

FRONTAGE, STATE PARK, NATIONAL MONUMENT, INDIAN SERVICE, NATIONAL PARK, STATE FOREST, MILITARY, NATIONAL FOREST, NATIONAL WILDLIFE, STATE GAME

AVIATION FEATURES
- COMMERCIAL AIRPORT
- GENERAL AIRPORT
- AIRSTRIP
- SEAPLANE
- AIRPORT RUNWAY

RAILROAD AND RAILWAY FEATURES
- RAILWAY
- EMPIRE BUILDER STATION (AMTRAK)
- NORTHSTAR STATION (COMMUTER)
- LIGHT RAIL
- BLUE LINE
- GREEN LINE

INFRASTRUCTURE FEATURES
- LONG BRIDGE (100' OR GREATER SPAN)
- MAJOR BRIDGE (20' TO 100' SPAN)
- MINOR BRIDGE (5' TO 20' SPAN)
- DAM
- LOCK AND DAM

PUBLIC FACILITIES
- STATE CAPITOL
- FEDERAL COURTHOUSE
- COUNTY COURTHOUSE
- ARMORY

CITY CENTERS
- TRIBAL GOVERNMENT CENTER
- CITY CENTER
- LOCALLY KNOWN PLACE
- UNINCORPORTATED COMMUNITY

CULTURAL FEATURES
- STATE HISTORICAL MARKER
- HISTORIC DISTRICT
- HISTORIC SITE
- MONUMENT

BOUNDARY FEATURES
- TRIBAL LAND
- COUNTY
- MUNICIPALITY
- ADJACENT MUNICIPALITY
- FEDERAL ADJUSTED URBAN AREA (2014)
- MILITARY
- VOYAGEURS NATIONAL PARK
- BOUNDARY WATERS CANOE AREA WILDERNESS
- STATE PARK
- REGIONAL PARK
- NATIONAL FOREST
- NATIONAL AND STATE FOREST
- STATE FOREST
- NATIONAL TRAIL
- WILDLIFE REFUGE AREA
- WILDLIFE MANAGEMENT AREA

HYDROLOGIC FEATURES
- RIVER OR STREAM (PERENNIAL)
- LAKE, POND OR RESERVOIR
- STREAM (INTERMITTENT)
- DRAINAGE DITCH
- WETLAND
- ISLAND OR LAND
- REGIONAL WATERSHED

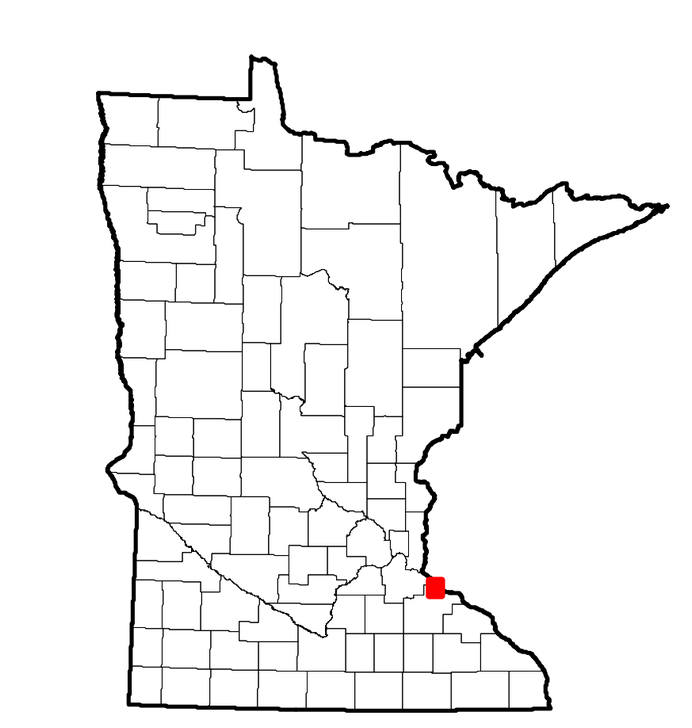

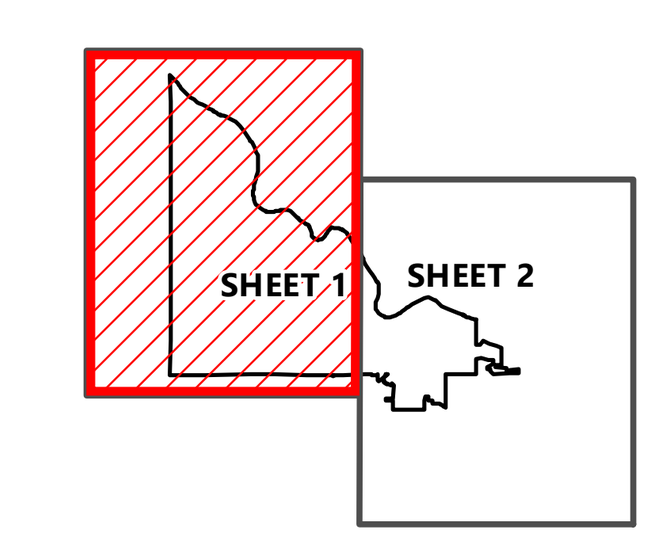

LAST EDITED ON 10-19-2020

Population (U.S Census 2010): 16,459

To request information from this document in an alternative format, call 651-366-4718 or 1-800-657-3774 (Greater Minnesota); 711 or 1-800-627-3529 (Minnesota Relay). You may also send an e-mail to ADArequest.dot@state.mn.us. (Please request at least one week in advance.)

MUNICIPALITY OF
RED WING

PREPARED BY THE
MINNESOTA DEPARTMENT OF TRANSPORTATION
OFFICE OF TRANSPORTATION SYSTEM MANAGEMENT

IN COOPERATION WITH
U.S. DEPARTMENT OF TRANSPORTATION
FEDERAL HIGHWAY ADMINISTRATION

SCALE

0 0.175 0.35 0.7 1.05 1.4 Miles

0 0.25 0.5 1 1.5 2 Kilometers

1 in = 2,000 ft

2020

Projection:
Transverse Mercator
NAD 1986
UTM Zone 15

N W E S

North American Datum
of 1986

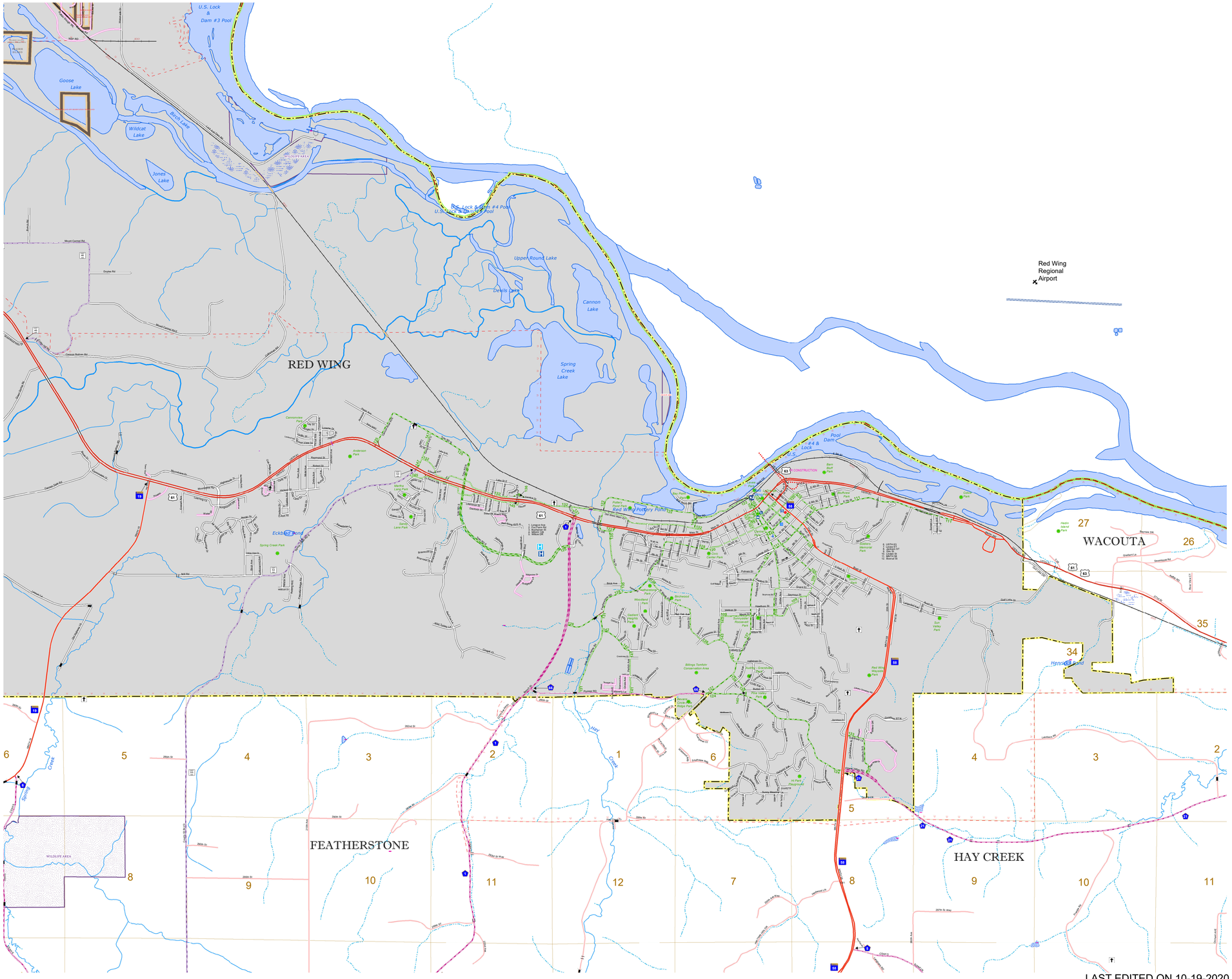

ROAD AND ROADWAY FEATURES

INTERSTATE
US HIGHWAY
MN HIGHWAY
COUNTY STATE AID HIGHWAY
COUNTY ROAD
MUNICIPAL STATE AID STREET
MUNICIPAL STREET
PRIVATE STREET/ROAD
TOWNSHIP ROAD
UNORGANIZED TERRITORY ROAD
RAMP OR CONNECTOR
INTERSTATE EXIT
GREAT RIVER ROAD
OTHER ROADS
FRONTAGE
INDIAN SERVICE
MILITARY
STATE PARK
NATIONAL PARK
NATIONAL FOREST
NATIONAL MONUMENT
NATIONAL WILDLIFE
STATE FOREST
STATE GAME

AVIATION FEATURES

COMMERCIAL AIRPORT
GENERAL AIRPORT
AIRSTRIP
SEAPLANE
AIRPORT RUNWAY

RAILROAD AND RAILWAY FEATURES

RAILWAY
EMPIRE BUILDER STATION (AMTRAK)
NORTHSTAR STATION (COMMUTER)
LIGHT RAIL
BLUE LINE
GREEN LINE

INFRASTRUCTURE FEATURES

LONG BRIDGE (100' OR GREATER SPAN)
MAJOR BRIDGE (20' TO 100' SPAN)
MINOR BRIDGE (5' TO 20' SPAN)
DAM
LOCK AND DAM

PUBLIC FACILITIES

STATE CAPITOL
FEDERAL COURTHOUSE
COUNTY COURTHOUSE
ARMORY

CITY CENTERS

TRIBAL GOVERNMENT CENTER
CITY CENTER
LOCALLY KNOWN PLACE
UNINCORPORATED COMMUNITY

PUBLIC SERVICE FEATURES

MNDOT OFFICE
MNDOT TRUCK STATION
HIGHWAY PATROL DISTRICT OFFICE
STATE TRAVEL INFORMATION CENTER — TIC
REST AREA (FULL SERVICE) — RA
REST AREA (VAULT TOILET) — FR
WAYSIDE (VAULT OR PIT TOILET) — WP
LOCAL PARK
PUBLIC ACCESS POINT
FAIRGROUNDS
PORT OF ENTRY
PARK AND RIDE LOT — P
PUBLIC UNIVERSITY/COLLEGE
PRIVATE UNIVERSITY/COLLEGE

CULTURAL FEATURES

STATE HISTORICAL MARKER
HISTORIC DISTRICT — HD
HISTORIC SITE
MONUMENT

BOUNDARY FEATURES

TRIBAL LAND
COUNTY
MUNICIPALITY
ADJACENT MUNICIPALITY
FEDERAL ADJUSTED URBAN AREA (2014)
MILITARY
VOYAGEURS NATIONAL PARK
BOUNDARY WATERS CANOE AREA WILDERNESS
STATE PARK
REGIONAL PARK
NATIONAL FOREST
NATIONAL AND STATE FOREST
STATE FOREST
NATIONAL TRAIL
WILDLIFE REFUGE AREA
WILDLIFE MANAGEMENT AREA

HYDROLOGIC FEATURES

RIVER OR STREAM (PERENNIAL)
LAKE, POND OR RESERVOIR
STREAM (INTERMITTENT)
DRAINAGE DITCH
WETLAND
ISLAND OR LAND
REGIONAL WATERSHED

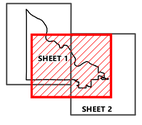

To request information from this document in an alternative format, call 651-366-4718 or 1-800-657-3774 (Greater Minnesota); 711 or 1-800-627-3529 (Minnesota Relay). You may also send an e-mail to ADArequest.dot@state.mn.us. (Please request at least one week in advance.)

LAST EDITED ON 10-19-2020

Population (U.S Census 2010): 16,459