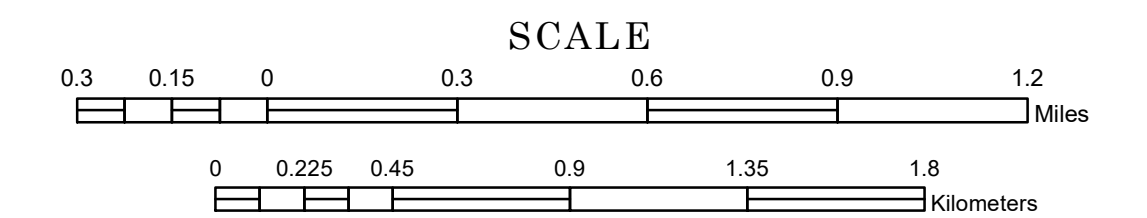


MUNICIPALITY OF VICTORIA


PREPARED BY THE
MINNESOTA DEPARTMENT OF TRANSPORTATION
OFFICE OF TRANSPORTATION SYSTEM MANAGEMENT

IN COOPERATION WITH
U.S. DEPARTMENT OF TRANSPORTATION
FEDERAL HIGHWAY ADMINISTRATION



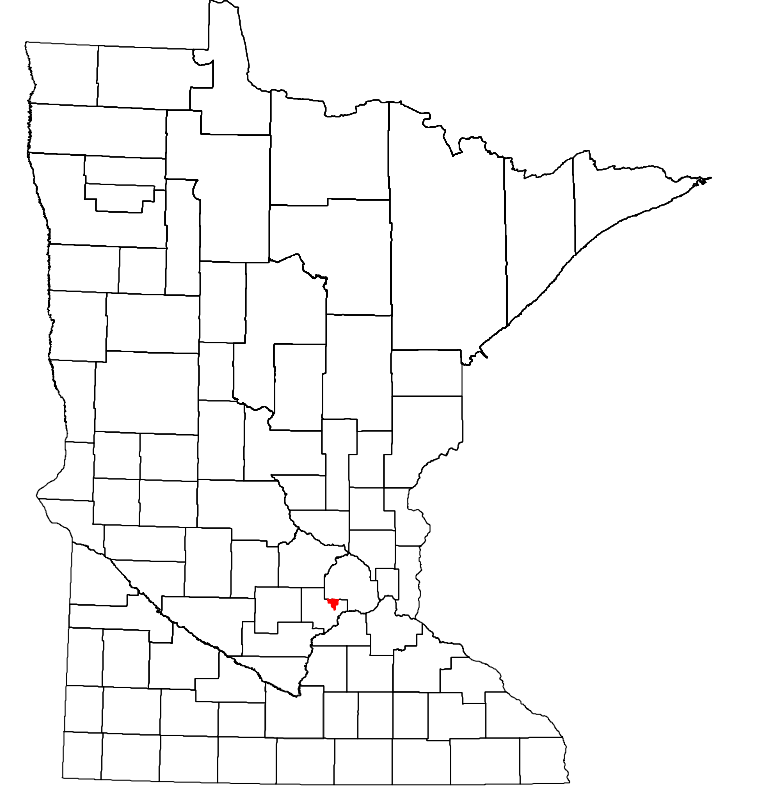
1 in = 1,600 ft
2023

Projection:
Transverse Mercator
NAD 1986
UTM Zone 15



North American Datum
of 1986

ROAD AND ROADWAY FEATURES	PUBLIC SERVICE FEATURES
INTERSTATE	MINIOT OFFICE
US HIGHWAY	MINIOT TRUCK STATION
MIN HIGHWAY	HIGHWAY PATROL DISTRICT OFFICE
COUNTY STATE AID HIGHWAY	STATE TRAVEL INFORMATION CENTER
COUNTY ROAD	REST AREA (FULL SERVICE)
MUNICIPAL STREET	REST AREA (VAULT TRAILS)
MUNICIPAL STATE AID STREET	WAYSIDE (WAIT OR PIT TOLTS)
PRIVATE STREET/ROAD	PUBLIC ACCESS POINT
TOWNSHIP ROAD	LOCAL PARK
UNORGANIZED TERRITORY ROAD	FAIRGROUNDS
RAMP OR CONNECTOR	PORT OF ENTRY
INTERSTATE EXIT	PARK AND RIDE LOT
GREAT RIVER ROAD	PUBLIC UNIVERSITY/COLLEGE
OTHER ROAD	PRIVATE UNIVERSITY/COLLEGE
<ul style="list-style-type: none"> Federal: State Park Local: National Park Military: National Forest Military: State Forest Military: National Wildlife Refuge Military: State Game 	<ul style="list-style-type: none"> Elementary School Middle School High School Aviation Features Commercial Airport General Airport Air Strip Seaplane Airport Runway
RAILROAD AND RAILWAY FEATURES	CULTURAL FEATURES
RAILROAD	STATE HISTORICAL MARKER
EMPIRE BUILDER STATION (AMTRAK)	HISTORIC DISTRICT
NORTHSTAR STATION (COMMUTER)	HISTORIC SITE
LIGHT RAIL	MONUMENT
BLUE LINE STATION	CEMETERY
GREEN LINE STATION	BOUNDARY FEATURES
INFRASTRUCTURE FEATURES	TRIBAL LAND
LONG BRIDGE (100' OR GREATER SPAN)	COUNTY
MAJOR BRIDGE (20' TO 100' SPAN)	MUNICIPALITY
MINOR BRIDGE (5' TO 20' SPAN)	ADJACENT MUNICIPALITY
ROAD TUNNEL (100' OR GREATER SPAN)	FEDERAL ADJUSTED URBAN AREA (2014)
RAILROAD BRIDGE (100' OR GREATER SPAN)	MILITARY
RAILROAD BRIDGE (UNDER 100' SPAN)	STATE PARK
BOATWAY	REGIONAL PARK
PEDESTRIAN BRIDGE	NATIONAL FOREST
PEDESTRIAN TUNNEL	NATIONAL AND STATE FOREST
DAM	STATE FOREST
LOCK AND DAM	NATIONAL TRAIL
PUBLIC FACILITIES	WILDLIFE REFUGE AREA
FEDERAL CAPITOL	WILDLIFE MANAGEMENT AREA
FEDERAL COURTHOUSE	HYDROLOGIC FEATURES
COUNTY COURTHOUSE	RIVER OR STREAM (PERMANENT)
CITY HALL	LAKE, POND OR RESERVOIR
TOWN HALL	STREAM (INTERMITTENT)
COMMUNITY CENTER	DRAINAGE DITCH
ARENA	WETLAND
STADIUM	ISLAND OR LAND
POST OFFICE	REGIONAL WATERSHED
POLICE STATION	
FIRE STATION	
PUBLIC LIBRARY	
PUBLIC MUSEUM	
EVENT CENTER	
TRIAL GOVERNMENT CENTER	
CITY CENTER	
LOCALLY KNOWN PLACE	
UNINCORPORATED COMMUNITY	



LAST EDITED ON 2-06-2024

Population (U.S. Census 2020): 10,546

To request information from this document in an alternative format, call 651-366-4718 or 1-800-657-3774 (Greater Minnesota); 711 or 1-800-627-3529 (Minnesota Relay). You may also send an e-mail to ADarequest.dot@state.mn.us. (Please request at least one week in advance.)