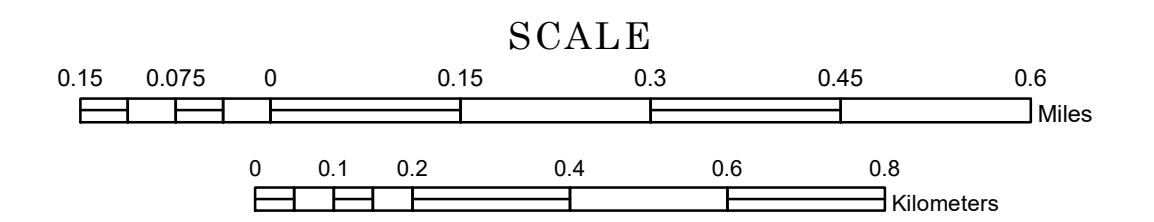


# MUNICIPALITY OF SAINT PAUL PARK


PREPARED BY THE  
MINNESOTA DEPARTMENT OF TRANSPORTATION  
OFFICE OF TRANSPORTATION SYSTEM MANAGEMENT

IN COOPERATION WITH  
U.S. DEPARTMENT OF TRANSPORTATION  
FEDERAL HIGHWAY ADMINISTRATION

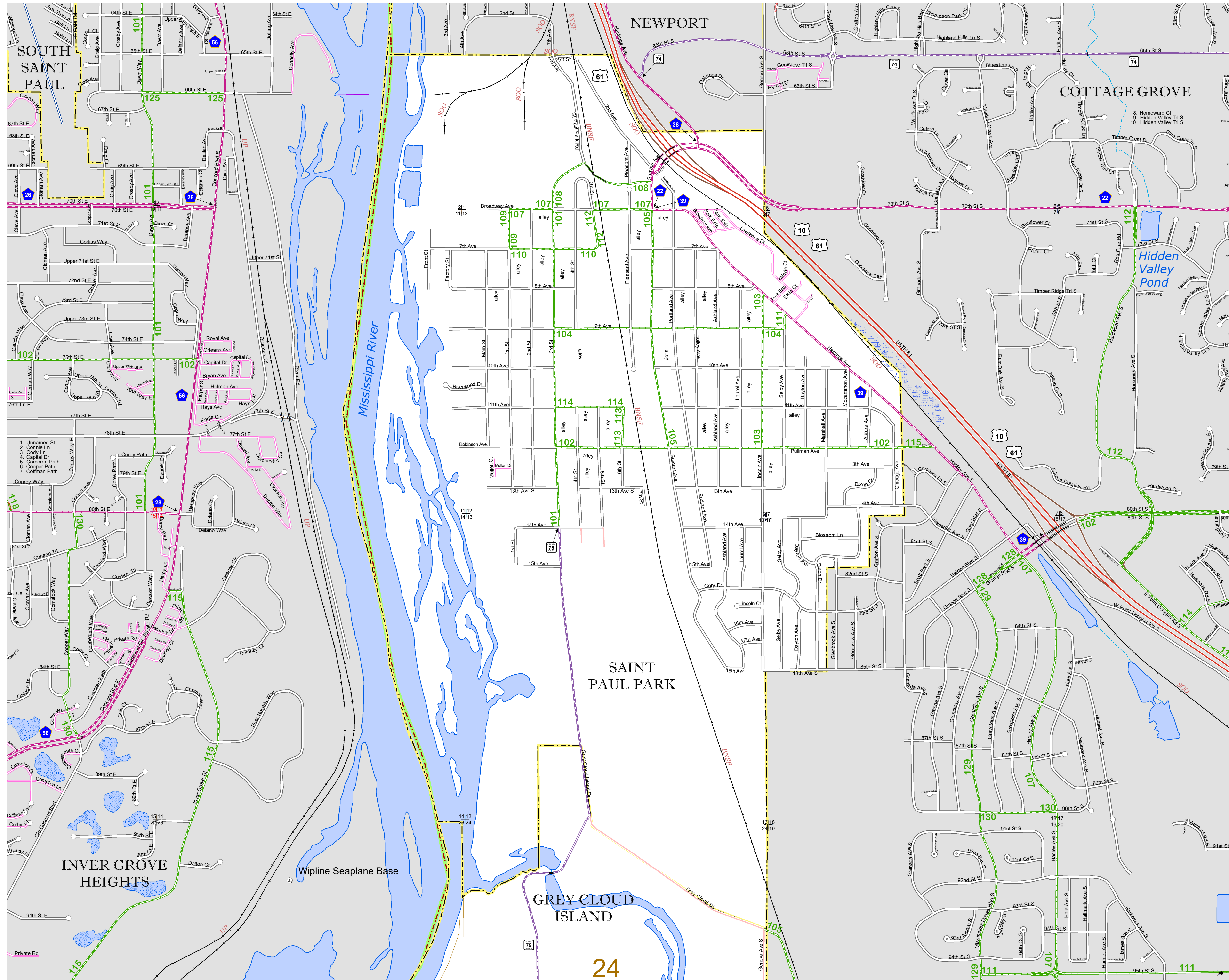


1 in = 800 ft  
**2023**

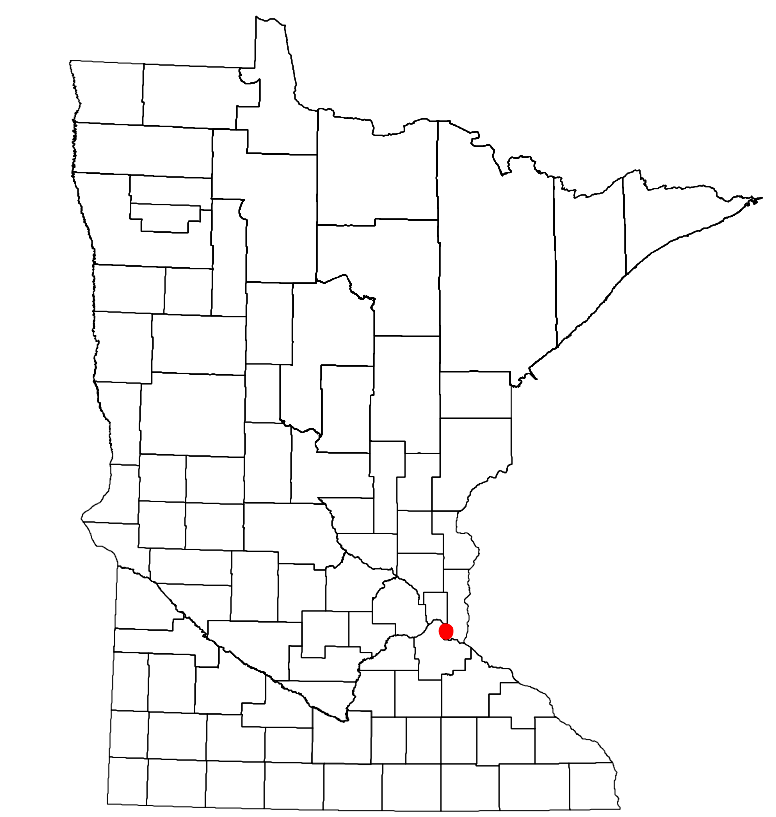
Projection:  
Transverse Mercator  
NAD 1986  
UTM Zone 15



North American Datum  
of 1986



ROAD AND ROADWAY FEATURES	INFRASTRUCTURE FEATURES
INTERSTATE	LONG BRIDGE (100' OR GREATER SPAN)
US HIGHWAY	MAJOR BRIDGE (20' TO 100' SPAN)
MN HIGHWAY	MINOR BRIDGE (5' TO 20' SPAN)
COUNTY STATE AID HIGHWAY	ROAD TUNNEL (100' OR GREATER SPAN)
COUNTY ROAD	RAILROAD BRIDGE (UNDER 100' SPAN)
MUNICIPAL STREET	SKYWAY
MUNICIPAL STATE AID STREET	PEDESTRIAN BRIDGE
PRIVATE STREET/ROAD	PEDESTRIAN TUNNEL
TOWNSHIP ROAD	AVIATION FEATURES
UNORGANIZED TERRITORY ROAD	COMMERCIAL AIRPORT
RAMP OR CONNECTOR	GENERAL AIRPORT
GREAT RIVER ROAD	AIRSTRIP
COUNTY STATE AID HIGHWAY (ONE)	SEAPLANE
MUNICIPAL STATE AID STREET (ONE)	AIRPORT RUNWAY
TRUNK HIGHWAY FUTURE PROJECTS	HYDROLOGIC FEATURES
OTHER ROADS	RIVER OR STREAM (PERENNIAL)
FRONTAGE	LAKE, POND OR RESERVOIR
STATE PARK	STREAM (INTERMITTENT)
NATIONAL PARK	DRAINAGE DITCH
INDIAN SERVICE	WETLAND
NATIONAL MONUMENT	ISLAND OR LAND
STATE FOREST	REGIONAL WATERSHED
NATIONAL WILDLIFE	OTHER FEATURES
STATE GAME	SECTION CORNER
RAILROAD AND RAILWAY FEATURES	
RAILWAY	
BOUNDARY FEATURES	
COUNTY	
MUNICIPALITY	



Population (U.S. Census 2010): 5279

To request information from this document in an alternative format, call 651-366-4718 or 1-800-657-3774 (Greater Minnesota); 711 or 1-800-627-3529 (Minnesota Relay). You may also send an e-mail to ADArequest.dot@state.mn.us. (Please request at least one week in advance.)

LAST EDITED ON 4-15-2024