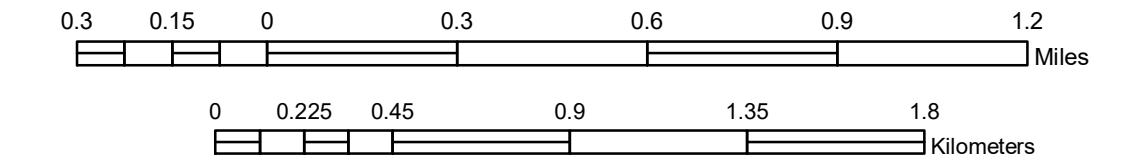


MUNICIPALITY OF APPLE VALLEY

PREPARED BY THE
MINNESOTA DEPARTMENT OF TRANSPORTATION
OFFICE OF TRANSPORTATION SYSTEM MANAGEMENT


IN COOPERATION WITH
U.S. DEPARTMENT OF TRANSPORTATION
FEDERAL HIGHWAY ADMINISTRATION

SCALE



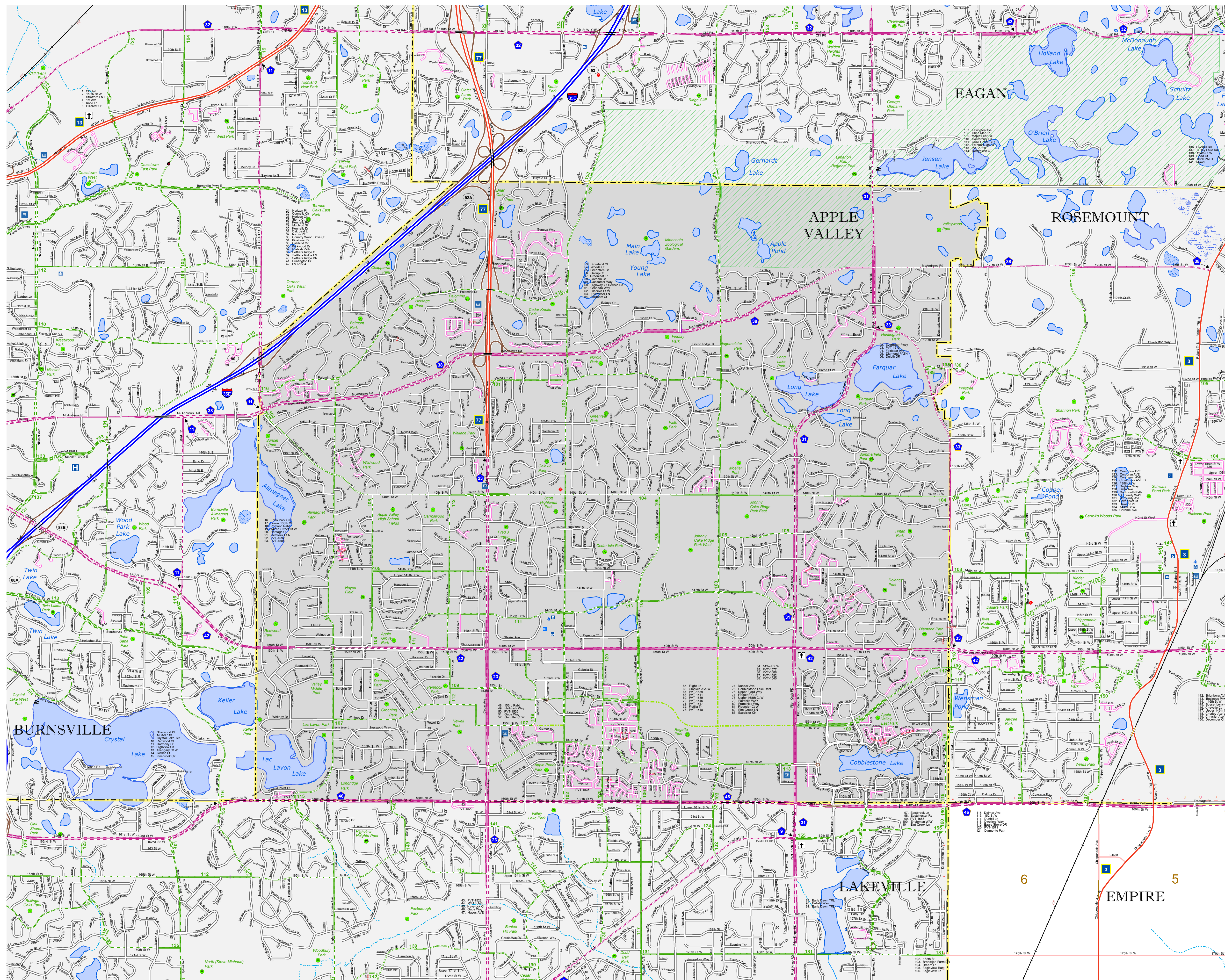
1 in = 1,600 ft

2019

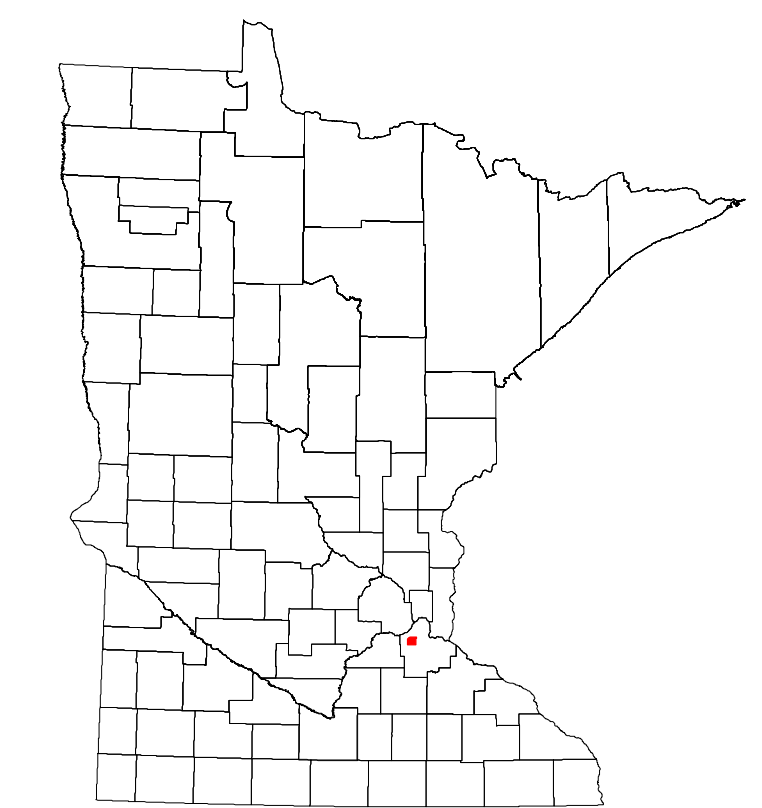


Projection:
Transverse Mercator
NAD 1986
UTM Zone 15

North American Datum
of 1986



ROAD AND ROADWAY FEATURES		PUBLIC SERVICE FEATURES	
INTERSTATE	[Symbol]	MINDOT OFFICE	[Symbol]
US HIGHWAY	[Symbol]	MINDOT TRUCK STATION	[Symbol]
MN HIGHWAY	[Symbol]	HIGHWAY PATROL DISTRICT OFFICE	[Symbol]
COUNTY STATE AID HIGHWAY	[Symbol]	STATE TRAVEL INFORMATION CENTER	[Symbol]
COUNTY ROAD	[Symbol]	REST AREA (FULL SERVICE)	[Symbol]
MUNICIPAL STATE AID STREET	[Symbol]	REST AREA (VAULT TOILET)	[Symbol]
MUNICIPAL STREET	[Symbol]	WIDEWAY (ONLY OR P/T TOILET)	[Symbol]
PRIVATE STREET/ROAD	[Symbol]	LOCAL PARK	[Symbol]
TOWNSHIP ROAD	[Symbol]	PUBLIC ACCESS POINT	[Symbol]
UNORGANIZED TERRITORY ROAD	[Symbol]	FARMGROUNDS	[Symbol]
RAMP OR CONNECTOR	[Symbol]	PORT OF ENTRY	[Symbol]
INTERSTATE EXIT	[Symbol]	PARK AND RIDE LOT	[Symbol]
GREAT RIVER ROAD	[Symbol]	PUBLIC UNIVERSITY/COLLEGE	[Symbol]
OTHER ROADS	[Symbol]	PRIVATE UNIVERSITY/COLLEGE	[Symbol]
Frontage	[Symbol]	State Park	[Symbol]
INDIAN SERVICE	[Symbol]	NATIONAL PARK	[Symbol]
MILITARY	[Symbol]	NATIONAL MONUMENT	[Symbol]
		STATE FOREST	[Symbol]
		NATIONAL WILDLIFE STATE GAME	[Symbol]
AVIATION FEATURES		CULTURAL FEATURES	
COMMERCIAL AIRPORT	[Symbol]	STATE HISTORICAL MARKER	[Symbol]
GENERAL AIRPORT	[Symbol]	HISTORIC DISTRICT	[Symbol]
AIRSTRIP	[Symbol]	MONUMENT	[Symbol]
SEAPLANE	[Symbol]	BOUNDARY FEATURES	
AIRPORT RUNWAY	[Symbol]	TRIBAL LAND	[Symbol]
		COUNTY	[Symbol]
RAILROAD AND RAILWAY FEATURES		MUNICIPALITY	
RAILWAY	[Symbol]	ADJACENT MUNICIPALITY	[Symbol]
EMPIRE BUILDER STATION (AMTRAK)	[Symbol]	FEDERAL ADJUSTED URBAN AREA (2014)	[Symbol]
NORTHSTAR STATION (COMMUTER)	[Symbol]	MILITARY	[Symbol]
LIGHT RAIL	[Symbol]	VOYAGEURS NATIONAL PARK	[Symbol]
BLUE LINE	[Symbol]	BOUNDARY WATERS CANOE AREA WILDERNESS	[Symbol]
GREEN LINE	[Symbol]	STATE PARK	[Symbol]
INFRASTRUCTURE FEATURES		REGIONAL PARK	
LONG BRIDGE (100' OR GREATER SPAN)	[Symbol]	NATIONAL FOREST	[Symbol]
MAJOR BRIDGE (20' TO 100' SPAN)	[Symbol]	NATIONAL AND STATE FOREST	[Symbol]
MINOR BRIDGE (5' TO 20' SPAN)	[Symbol]	STATE FOREST	[Symbol]
DAM	[Symbol]	NATIONAL TRAIL	[Symbol]
LOCK AND DAM	[Symbol]	WILDFIRE REFUGE AREA	[Symbol]
PUBLIC FACILITIES		WILDLIFE MANAGEMENT AREA	
STATE CAPITOL	[Symbol]	HYDROLOGIC FEATURES	[Symbol]
FEDERAL COURTHOUSE	[Symbol]	RIVER OR STREAM (PERMANENT)	[Symbol]
COUNTY COURTHOUSE	[Symbol]	LAKE, POND OR RESERVOIR	[Symbol]
		STREAM (INTERMITTENT)	[Symbol]
		DRAINAGE DITCH	[Symbol]
		WETLAND	[Symbol]
		ISLAND OR LAND	[Symbol]
		REGIONAL WATERSHED	[Symbol]
CITY CENTERS			
TRIBAL GOVERNMENT CENTER	[Symbol]		
CITY CENTER	[Symbol]		
LOCALLY INCORPORATED PLACE	[Symbol]		



Population (U.S. Census 2010): 49084

To request information from this document in an alternative format, call 651-366-4718 or 1-800-657-3774 (Greater Minnesota); 711 or 1-800-627-3529 (Minnesota Relay). You may also send an e-mail to ADARquest.dot@state.mn.us. (Please request at least one week in advance.)