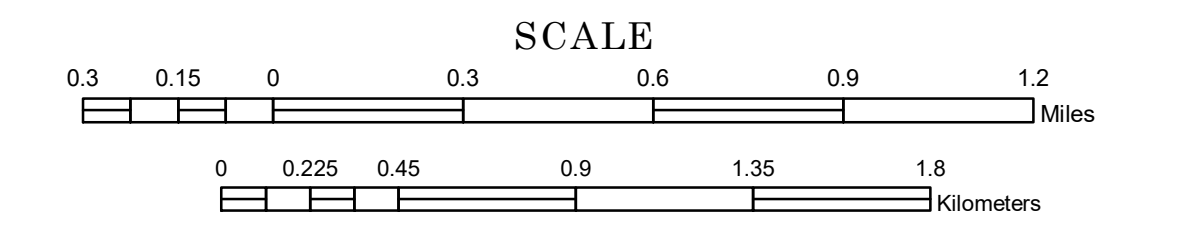


MUNICIPALITY OF AUSTIN

PREPARED BY THE
MINNESOTA DEPARTMENT OF TRANSPORTATION
OFFICE OF TRANSPORTATION SYSTEM MANAGEMENT

IN COOPERATION WITH
U.S. DEPARTMENT OF TRANSPORTATION
FEDERAL HIGHWAY ADMINISTRATION

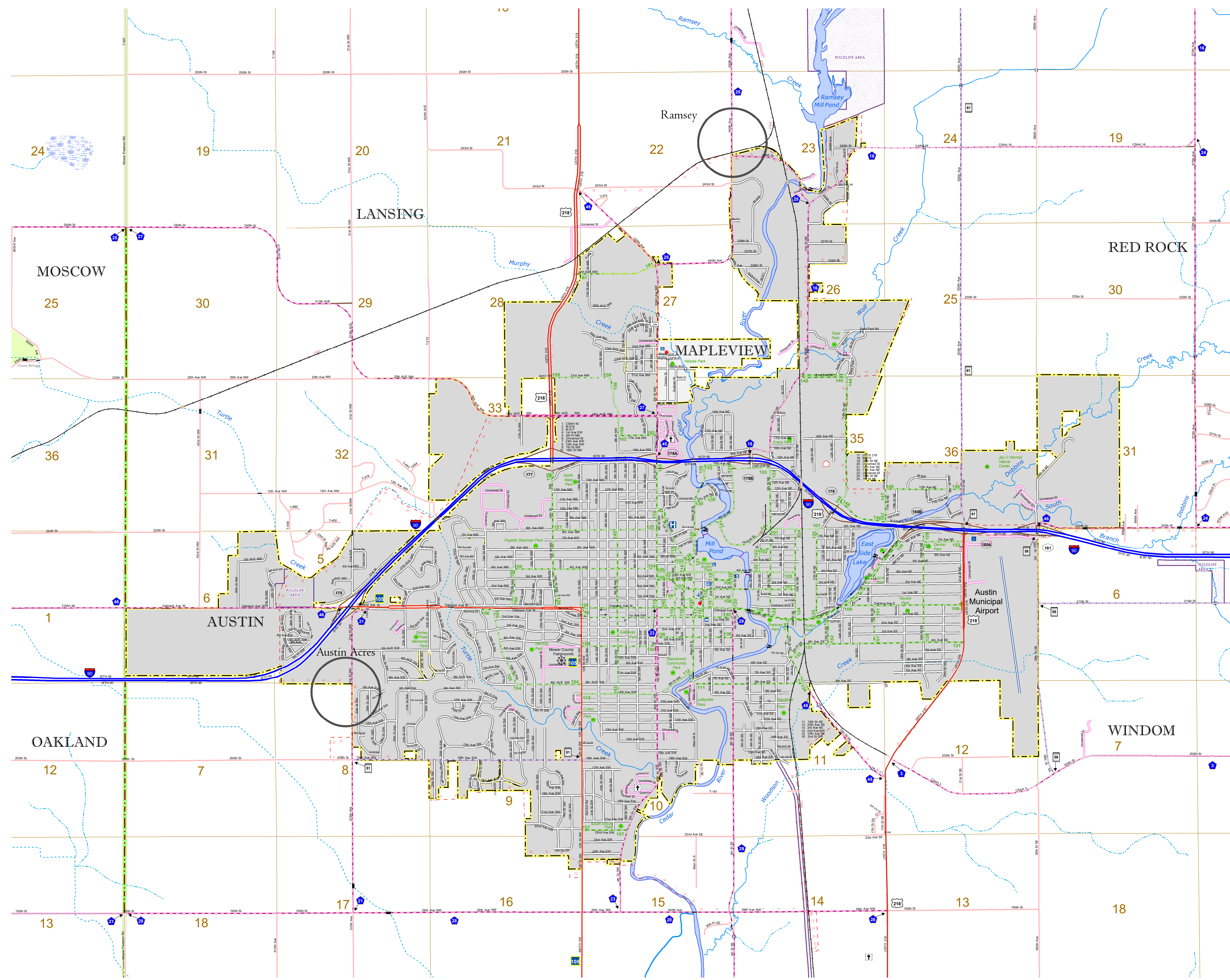


1 in = 1,600 ft
2019

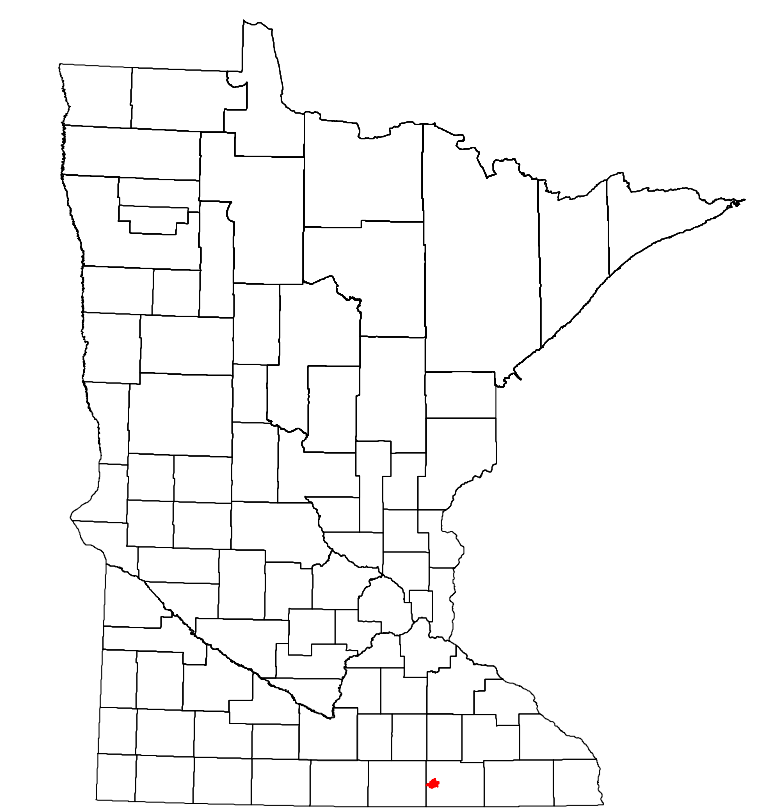
Projection:
Transverse Mercator
NAD 1986
UTM Zone 15



North American Datum
of 1986



ROAD AND ROADWAY FEATURES		PUBLIC SERVICE FEATURES	
INTERSTATE		MINDOT OFFICE	
US HIGHWAY		MINDOT TRUCK STATION	
MN HIGHWAY		HIGHWAY PATROL DISTRICT OFFICE	
COUNTY STATE AID HIGHWAY		STATE TRAVEL INFORMATION CENTER	
COUNTY ROAD		REST AREA (FULL SERVICE)	
MUNICIPAL STATE AID STREET		REST AREA (VAULT TOILET)	
PRIVATE STREET/ROAD		WAYSIDE (SHOULDER OR PIT TOILET)	
TOWNSHIP ROAD		LOCAL PARK	
UNORGANIZED TERRITORY ROAD		PUBLIC ACCESS POINT	
RAMP OR CONNECTOR		FARMGROUNDS	
INTERSTATE EXIT		PORT OF ENTRY	
GREAT RIVER ROAD		PARK AND RIDE LOT	
OTHER ROADS		PUBLIC UNIVERSITY/COLLEGE	
INDIAN SERVICE		PRIVATE UNIVERSITY/COLLEGE	
NATIONAL FOREST			
MULTITRAIL			
AVIATION FEATURES		CULTURAL FEATURES	
COMMERCIAL AIRPORT		STATE HISTORICAL MARKER	
GENERAL AIRPORT		HISTORIC DISTRICT	
AIRSTRIP		MONUMENT	
SEAPLANE		BOUNDARY FEATURES	
AIRPORT RUNWAY		TRIBAL LAND	
RAILROAD AND RAILWAY FEATURES		COUNTY	
RAILWAY		MUNICIPALITY	
EMPIRE BUILDER STATION (AMTRAK)		ADJACENT MUNICIPALITY	
NORTHSTAR STATION (COMMUTER)		FEDERAL ADJUSTED URBAN AREA (2014)	
LIGHT RAIL		MILITARY	
BLUE LINE		VOYAGEURS NATIONAL PARK	
GREEN LINE		BOUNDARY WATERS CANOE AREA WILDERNESS	
LONG BRIDGE (100' OR GREATER SPAN)		STATE PARK	
MAJOR BRIDGE (20' TO 100' SPAN)		REGIONAL PARK	
MINOR BRIDGE (5' TO 20' SPAN)		NATIONAL PARK	
DAM		NATIONAL AND STATE FOREST	
LOCK AND DAM		STATE FOREST	
STATE CAPITOL		NATIONAL TRAIL	
FEDERAL COURTHOUSE		WILDLIFE REFUGE AREA	
COUNTY COURTHOUSE		WILDLIFE MANAGEMENT AREA	
ARMORY		HYDROLOGIC FEATURES	
CITY CENTERS		RIVER OR STREAM (PERMANENT)	
TRIBAL GOVERNMENT CENTER		LAKE, POND OR RESERVOIR	
CITY CENTER		STREAM (INTERMITTENT)	
LOCALLY KNOWN PLACE		DRAINAGE DITCH	
UNINCORPORATED COMMUNITY		WETLAND	
		ISLAND OR LAND	
		REGIONAL WATERSHED	



Population (U.S. Census 2010): 24718

To request information from this document in an alternative format, call 651-366-4718 or 1-800-657-3774 (Greater Minnesota); 711 or 1-800-627-3529 (Minnesota Relay). You may also send an e-mail to ADArequest.dot@state.mn.us. (Please request at least one week in advance.)