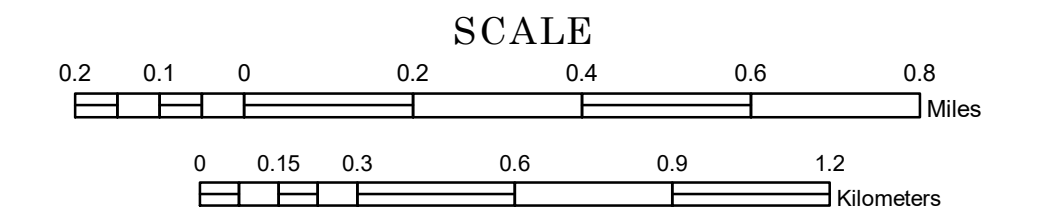


# MUNICIPALITY OF BROOKLYN CENTER


PREPARED BY THE  
MINNESOTA DEPARTMENT OF TRANSPORTATION  
OFFICE OF TRANSPORTATION SYSTEM MANAGEMENT

IN COOPERATION WITH  
U.S. DEPARTMENT OF TRANSPORTATION  
FEDERAL HIGHWAY ADMINISTRATION



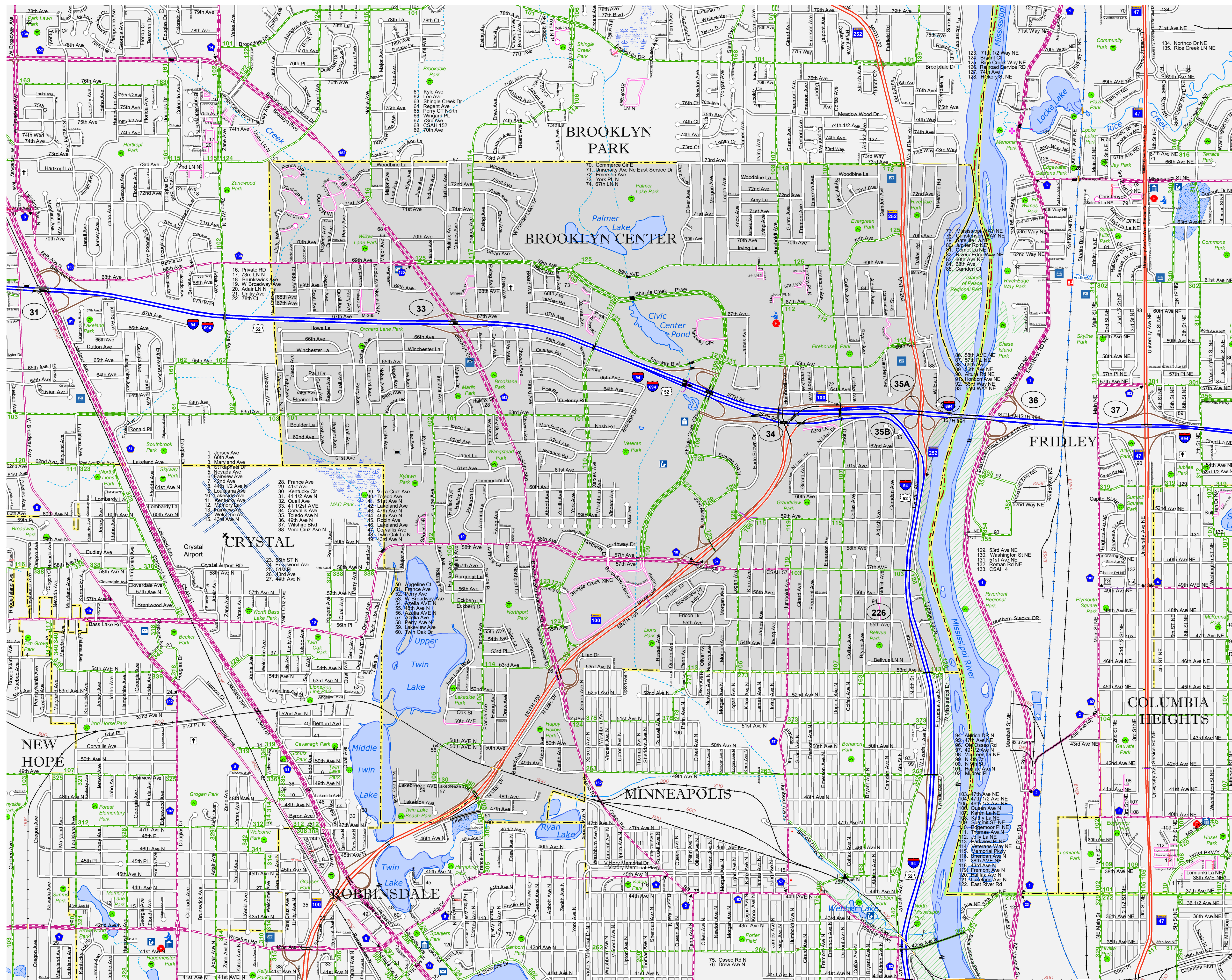
1 in = 1,200 ft

2019

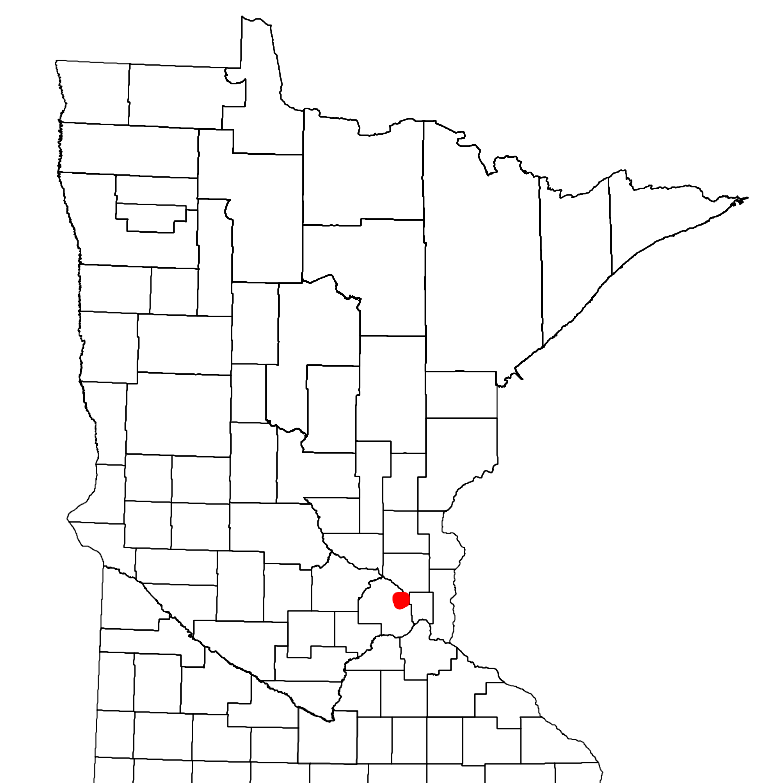


North American Datum  
of 1986

Projection:  
Transverse Mercator  
NAD 1986  
UTM Zone 15



ROAD AND ROADWAY FEATURES	PUBLIC SERVICE FEATURES
INTERSTATE	MINDOT OFFICE
US HIGHWAY	MINDOT TRUCK STATION
MIN HIGHWAY	HIGHWAY PATROL DISTRICT OFFICE
COUNTY STATE AID HIGHWAY	STATE TRAVEL INFORMATION CENTER
COUNTY ROAD	REST AREA (FULL SERVICE)
MUNICIPAL STATE AID STREET	REST AREA (VALET TOILET)
MUNICIPAL STREET	WAYSIDE (VALET OR PIT TOILET)
PRIVATE STREET/ROAD	LOCAL PARK
TOWNSHIP ROAD	PUBLIC ACCESS POINT
UNORGANIZED TERRITORY ROAD	FAIRGROUNDS
RAMP OR CONNECTOR	PORT OF ENTRY
INTERSTATE EXIT	PARK AND RIDE LOT
GREAT RIVER ROAD	PUBLIC UNIVERSITY/COLLEGE
OTHER ROAD	PRIVATE UNIVERSITY/COLLEGE
FRONTAGE ROAD	NATIONAL MONUMENT
MINN SERVICE ROAD	NATIONAL FOREST
MUSEUM	NATIONAL WILDLIFE STATE GARDEN
COMMERCIAL AIRPORT	AVIATION FEATURES
GENERAL AIRPORT	STATE HISTORICAL MARKER
AIRSTRIP	HISTORIC DISTRICT
SEAPLANE	MONUMENT
AIRPORT RUNWAY	BOUNDARY FEATURES
RAILROAD	TRIBAL LAND
EMPIRE BUILDER STATION (AIR/RAIL)	COUNTY
NORTHER STAR STATION (COMMUTER)	MUNICIPALITY
LIGHT RAIL	ADJACENT MUNICIPALITY
BLUE LINE	FEDERAL ADJUSTED URBAN AREA (2014)
GREEN LINE	MILITARY
LONG BRIDGE (100' OR GREATER SPAN)	VOYAGEURS NATIONAL PARK
MAJOR BRIDGE (20' TO 100' SPAN)	BOUNDARY WATERS CANOE AREA WILDERNESS
MINOR BRIDGE (5' TO 20' SPAN)	STATE PARK
DAM	REGIONAL PARK
LOCK AND DAM	NATIONAL FOREST
STATE CAPITOL	NATIONAL AND STATE FOREST
FEDERAL COURTHOUSE	STATE FOREST
COUNTY COURTHOUSE	NATIONAL TRAIL
	WILDLIFE REFUGUE AREA
	WILDLIFE MANAGEMENT AREA
	HYDROLOGICAL FEATURES
	RIVER OR STREAM (PERMANENT)
	LAKE, POND OR RESERVOIR
	STREAM (INTERMITTENT)
	DRAINAGE DITCH
	WETLAND
	ISLAND OR LAND
	REGIONAL WATERSHED
	CITY CENTERS
	CITY CENTER
	LOCALLY KNOWN PLACE
	UNINCORPORATED COMMUNITY



Population (U.S. Census 2010): 30104

To request information from this document in an alternative format, call 651-366-4718 or 1-800-657-3774 (Greater Minnesota); 711 or 1-800-627-3529 (Minnesota Relay). You may also send an e-mail to [ADArequest.dot@state.mn.us](mailto:ADArequest.dot@state.mn.us). (Please request at least one week in advance.)