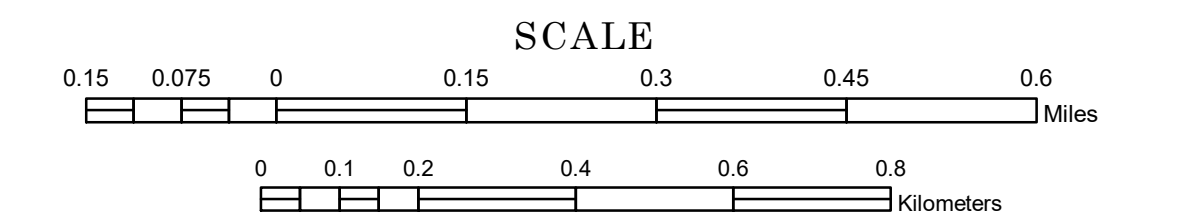


MANTORVILLE

MUNICIPALITY OF BYRON


PREPARED BY THE
MINNESOTA DEPARTMENT OF TRANSPORTATION
OFFICE OF TRANSPORTATION SYSTEM MANAGEMENT

IN COOPERATION WITH
U.S. DEPARTMENT OF TRANSPORTATION
FEDERAL HIGHWAY ADMINISTRATION



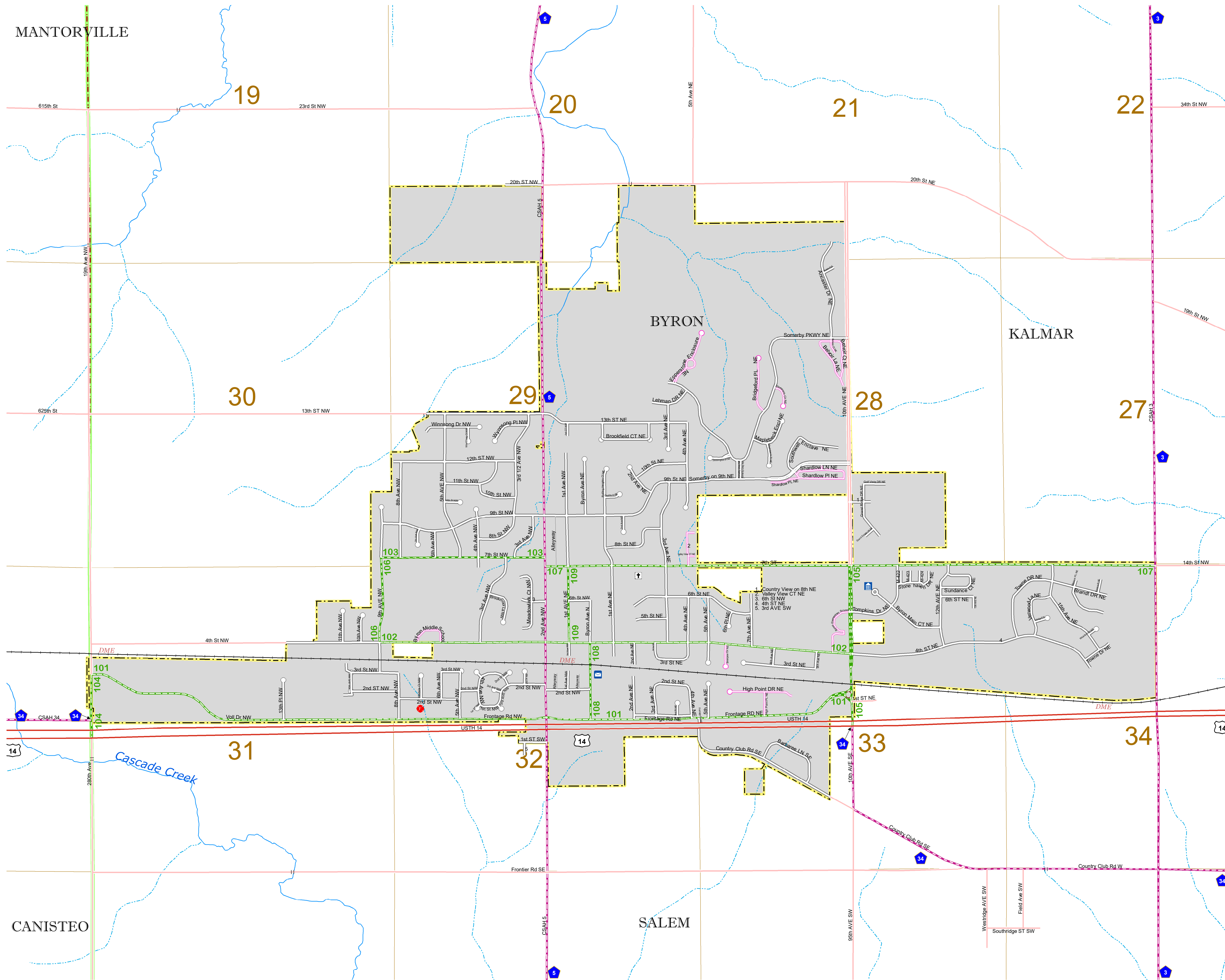
1 in = 800 ft

2019

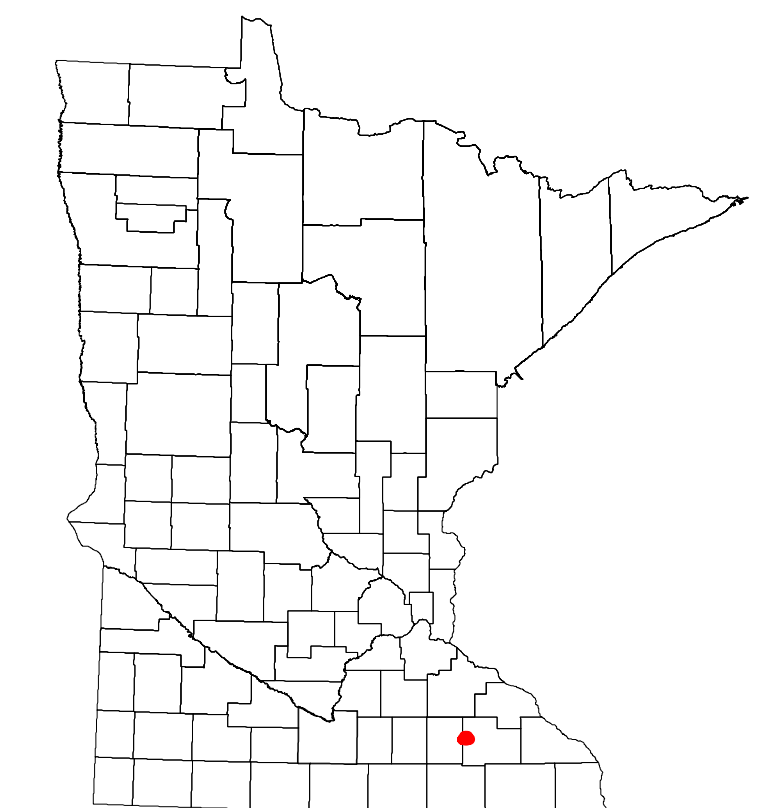


Projection:
Transverse Mercator
NAD 1986
UTM Zone 15

North American Datum
of 1986



| ROAD AND ROADWAY FEATURES | PUBLIC SERVICE FEATURES |
|----------------------------|---------------------------------------|
| INTERSTATE | MINDOT OFFICE |
| US HIGHWAY | MINDOT TRUCK STATION |
| MN HIGHWAY | HIGHWAY PATROL DISTRICT OFFICE |
| COUNTY STATE AID HIGHWAY | STATE TRAVEL INFORMATION CENTER |
| COUNTY ROAD | REST AREA (FULL SERVICE) |
| MUNICIPAL STATE AID STREET | REST AREA (VALET TOILET) |
| MUNICIPAL STREET | WAYSIDE (VALET OR PIT TOILET) |
| PRIVATE STREET/ROAD | LOCAL PARK |
| TOWNSHIP ROAD | PUBLIC ACCESS POINT |
| UNORGANIZED TERRITORY ROAD | FAIRGROUNDS |
| RAMP OR CONNECTOR | PORT OF ENTRY |
| INTERSTATE EXIT | PARK AND RIDE LOT |
| GREAT RIVER ROAD | PUBLIC UNIVERSITY/COLLEGE |
| OTHER ROADS | PRIVATE UNIVERSITY/COLLEGE |
| Frontage | State Park |
| Nook Service | National Park |
| Military | National Forest |
| | State Forest |
| | National Wildlife State Game |
| | State Historical Marker |
| | Cultural Features |
| | Historic District |
| | Historic Site |
| | Monument |
| | Boundary Features |
| | Tribal Land |
| | County |
| | Municipality |
| | Adjacent Municipality |
| | Federal Adjusted Urban Area (2014) |
| | Military |
| | Voyageurs National Park |
| | Boundary Waters Canoe Area Wilderness |
| | State Park |
| | Regional Park |
| | National Forest |
| | National and State Forest |
| | State Forest |
| | National Trail |
| | Dam and Dam |
| | Wildlife Refuge Area |
| | Wildlife Management Area |
| | Hydrologic Features |
| | River or Stream (Perennial) |
| | Lake, Pond or Reservoir |
| | Stream (Intermittent) |
| | Drainage Ditch |
| | Wetland |
| | Island or Land |
| | Regional Watershed |
| | Public Facilities |
| STATE CAPITOL | |
| FEDERAL COURTHOUSE | |
| COUNTY COURTHOUSE | |
| ARMORY | |
| | CITY CENTERS |
| | TRIBAL GOVERNMENT CENTER |
| | CITY CENTER |
| | LOCALLY KNOWN PLACE |
| | UNINCORPORATED COMMUNITY |



Population (U.S. Census 2010): 4914

To request information from this document in an alternative format, call 651-366-4718 or 1-800-657-3774 (Greater Minnesota); 711 or 1-800-627-3529 (Minnesota Relay). You may also send an e-mail to ADAREquest.dot@state.mn.us. (Please request at least one week in advance.)