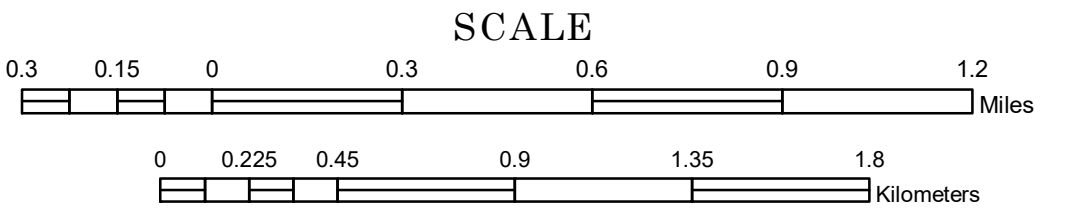


MUNICIPALITY OF EDINA


PREPARED BY THE
MINNESOTA DEPARTMENT OF TRANSPORTATION
OFFICE OF TRANSPORTATION SYSTEM MANAGEMENT

IN COOPERATION WITH
U.S. DEPARTMENT OF TRANSPORTATION
FEDERAL HIGHWAY ADMINISTRATION

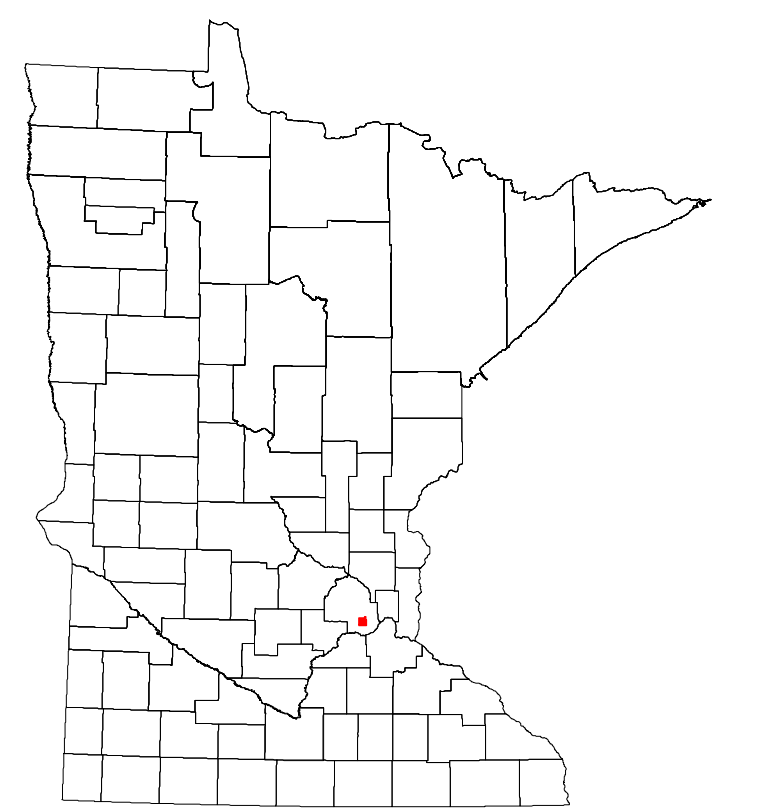


1 in = 1,600 ft

2019



ROAD AND ROADWAY FEATURES		PUBLIC SERVICE FEATURES	
INTERSTATE		MINDOT OFFICE	
US HIGHWAY		MINDOT TRUCK STATION	
MN HIGHWAY		HIGHWAY PATROL DISTRICT OFFICE	
COUNTY STATE AID HIGHWAY		STATE TRAVEL INFORMATION CENTER	
COUNTY ROAD		REST AREA (FULL SERVICE)	
MUNICIPAL STATE AID STREET		REST AREA (VAULT TOILET)	
PRIVATE STREET/ROAD		WIDEVIEW (ONLY OR P/T TOILET)	
TOWNSHIP ROAD		LOCAL PARK	
UNORGANIZED TERRITORY ROAD		PUBLIC ACCESS POINT	
RAMP OR CONNECTOR		FARMGROUNDS	
INTERSTATE EXIT		PORT OF ENTRY	
OTHER ROADS		PARK AND RIDE LOT	
INDIAN SERVICE		PUBLIC UNIVERSITY/COLLEGE	
NATIONAL PARK		PRIVATE UNIVERSITY/COLLEGE	
NATIONAL MONUMENT			
NATIONAL WILDLIFE REFUGE			
STATE PARK			
STATE FOREST			
STATE GAME			
STATE HISTORICAL MARKER			
HISTORIC DISTRICT			
HISTORIC SITE			
MONUMENT			
BOUNDARY FEATURES			
TRIBAL LAND			
COUNTY			
MUNICIPALITY			
ADJACENT MUNICIPALITY			
FEDERAL ADJUSTED URBAN AREA (2014)			
MILITARY			
VOYAGEURS NATIONAL PARK			
BOUNDARY WATERS CANOE AREA WILDERNESS			
STATE PARK			
REGIONAL PARK			
NATIONAL FOREST			
NATIONAL AND STATE FOREST			
STATE FOREST			
NATIONAL TRAIL			
WILDLIFE REFUGE AREA			
WILDLIFE MANAGEMENT AREA			
HYDROLOGIC FEATURES			
RIVER OR STREAM (PERMANENT)			
LAKE, POND OR RESERVOIR			
STREAM (INTERMITTENT)			
DRAINAGE DITCH			
WETLAND			
ISLAND OR LAND			
REGIONAL WATERSHED			
CITY CENTERS			
TRIBAL GOVERNMENT CENTER			
CITY CENTER			
LOCALLY KNOWN PLACE			
UNINCORPORATED COMMUNITY			



To request information from this document in an alternative format, call 651-366-4718 or 1-800-657-3774 (Greater Minnesota); 711 or 1-800-627-3529 (Minnesota Relay). You may also send an e-mail to ADARquest.dot@state.mn.us. (Please request at least one week in advance.)