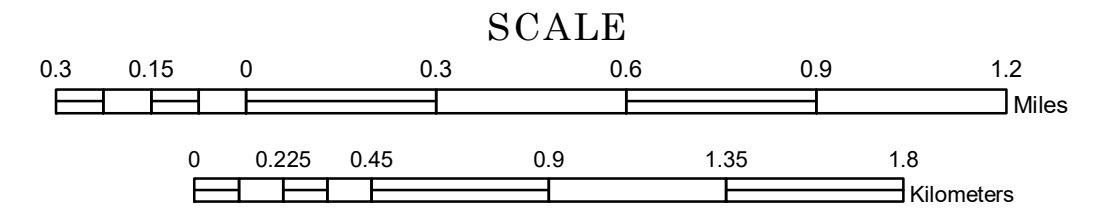


MUNICIPALITY OF GRAND RAPIDS


PREPARED BY THE
MINNESOTA DEPARTMENT OF TRANSPORTATION
OFFICE OF TRANSPORTATION SYSTEM MANAGEMENT

IN COOPERATION WITH
U.S. DEPARTMENT OF TRANSPORTATION
FEDERAL HIGHWAY ADMINISTRATION

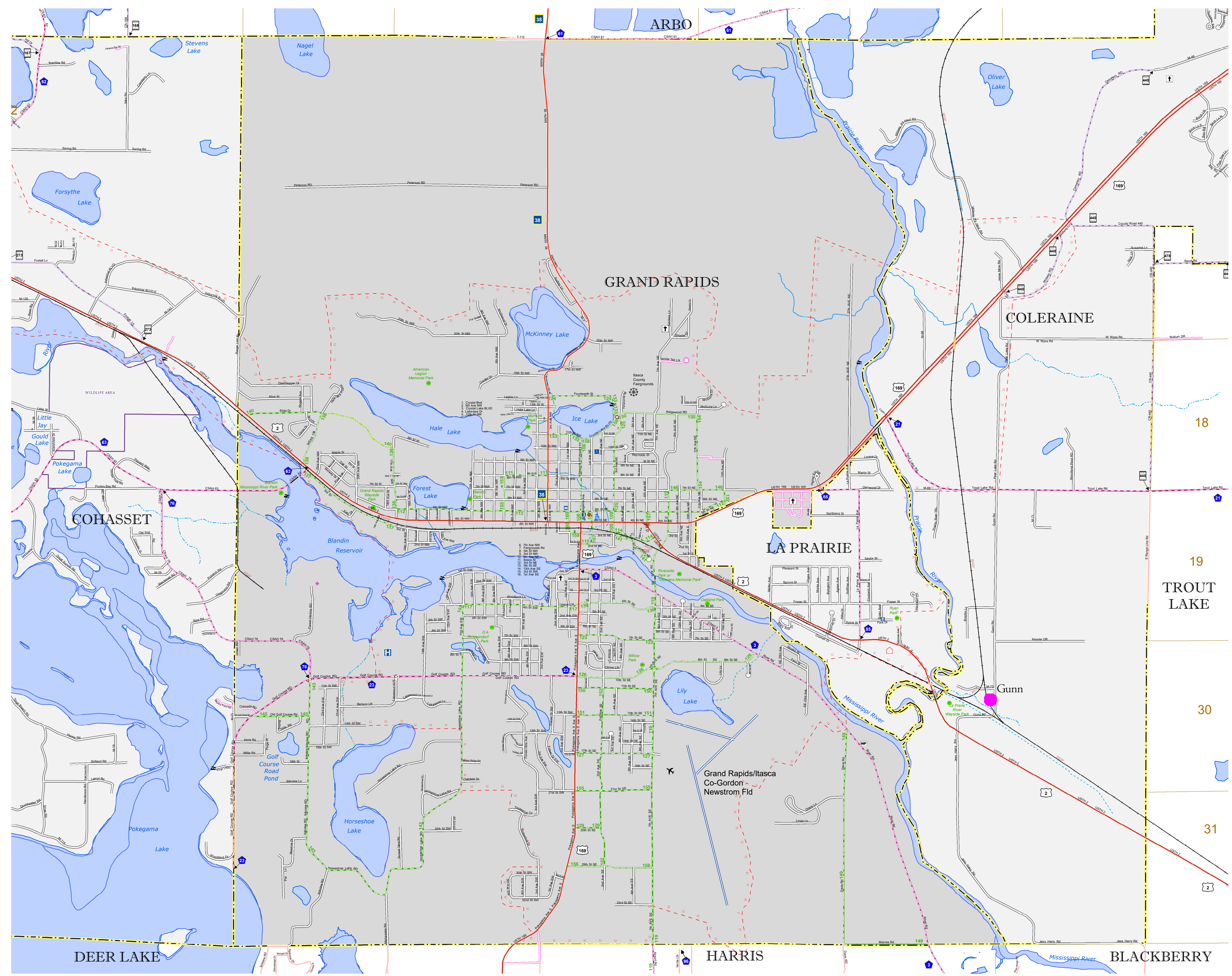


1 in = 1,600 ft
2019

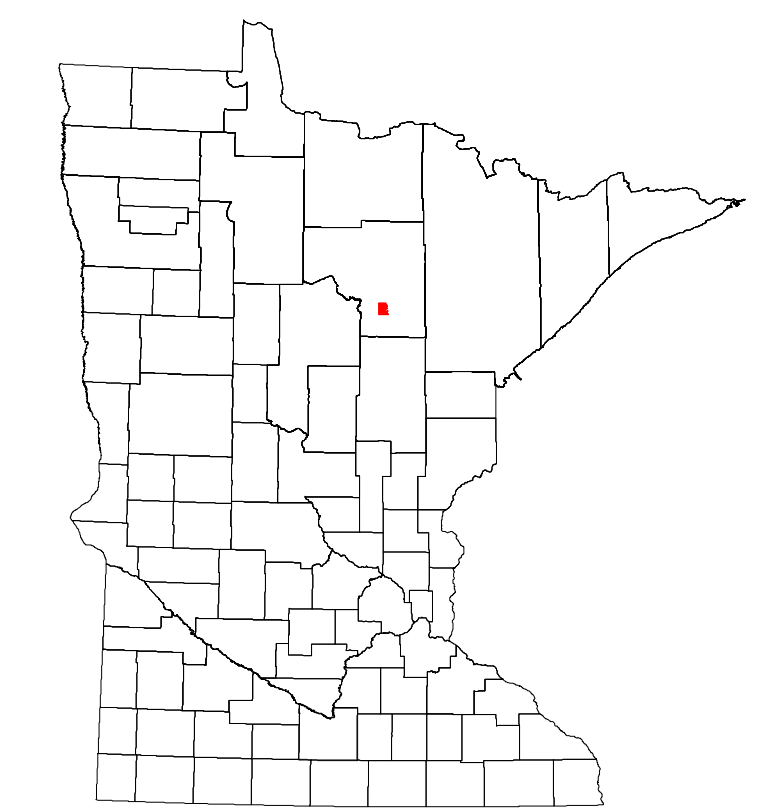
Projection:
Transverse Mercator
NAD 1986
UTM Zone 15



North American Datum
of 1986



ROAD AND ROADWAY FEATURES	PUBLIC SERVICE FEATURES
INTERSTATE	MINDOT OFFICE
US HIGHWAY	MINDOT TRUCK STATION
MIN. HIGHWAY	HIGHWAY PATROL DISTRICT OFFICE
COUNTY STATE AID HIGHWAY	STATE TRAVEL INFORMATION CENTER
COUNTY ROAD	REST AREA (FULL SERVICE)
MUNICIPAL STATE AID STREET	REST AREA (VAULT TOILET)
MUNICIPAL STREET	WIDEWIDE (ONLY OR PIT TOILET)
PRIVATE STREET/ROAD	LOCAL PARK
TOWNSHIP ROAD	PUBLIC ACCESS POINT
UNORGANIZED TERRITORY ROAD	FARMGROUNDS
RAMP OR CONNECTOR	PORT OF ENTRY
INTERSTATE EXIT	PARK AND RIDE LOT
GREAT RIVER ROAD	PUBLIC UNIVERSITY/COLLEGE
OTHER ROADS	PRIVATE UNIVERSITY/COLLEGE
INDIAN SERVICE	STATE HISTORICAL MARKER
NATIONAL FOREST	CULTURAL FEATURES
NATIONAL MONUMENT	HISTORIC DISTRICT
NATIONAL WILDLIFE REFUGE	HISTORIC SITE
STATE FOREST	MONUMENT
STATE GAME	BOUNDARY FEATURES
AVIATION FEATURES	TRIBAL LAND
COMMERCIAL AIRPORT	COUNTY
GENERAL AIRPORT	MUNICIPALITY
AIRSTRIP	ADJACENT MUNICIPALITY
SEAPLANE	FEDERAL ADJUSTED URBAN AREA (2014)
AIRPORT RUNWAY	MILITARY
RAILROAD AND RAILWAY FEATURES	VOYAGEURS NATIONAL PARK
RAILWAY	BOUNDARY WATERS CANOE AREA WILDERNESS
EMPIRE BUILDER STATION (AMTRAK)	STATE PARK
NORTHSTAR STATION (COMMUTER)	REGIONAL PARK
LIGHT RAIL	NATIONAL FOREST
BLUE LINE	NATIONAL AND STATE FOREST
GREEN LINE	STATE FOREST
INFRASTRUCTURE FEATURES	NATIONAL TRAIL
LONG BRIDGE (100' OR GREATER SPAN)	WILDLIFE REFUGES AREA
MAJOR BRIDGE (20' TO 100' SPAN)	WILDLIFE MANAGEMENT AREA
MINOR BRIDGE (5' TO 20' SPAN)	HYDROLOGIC FEATURES
DAM	RIVER OR STREAM (PERMANENT)
LOCK AND DAM	LAKE, POND OR RESERVOIR
PUBLIC FACILITIES	STREAM (INTERMITTENT)
STATE CAPITOL	DRAINAGE DITCH
FEDERAL COURTHOUSE	WETLAND
COUNTY COURTHOUSE	ISLAND OR LAND
ARMORY	REGIONAL WATERSHED
CITY CENTERS	
TRIBAL GOVERNMENT CENTER	
CITY CENTER	
LOCALLY KNOWN PLACE	
UNINCORPORATED COMMUNITY	



Population (U.S. Census 2010): 10869

To request information from this document in an alternative format, call 651-366-4718 or 1-800-657-3774 (Greater Minnesota); 711 or 1-800-627-3529 (Minnesota Relay). You may also send an e-mail to ADRequest.dot@state.mn.us. (Please request at least one week in advance.)