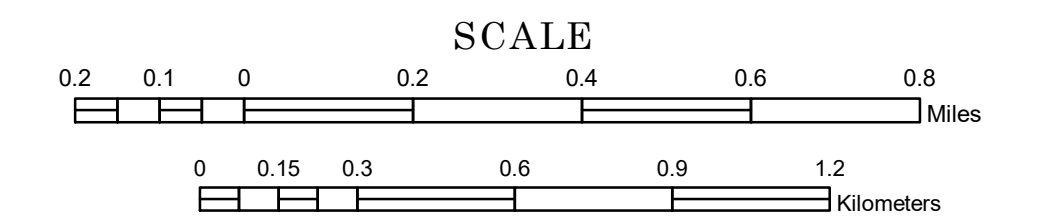


# MUNICIPALITY OF MAHTOMEDI

PREPARED BY THE  
MINNESOTA DEPARTMENT OF TRANSPORTATION  
OFFICE OF TRANSPORTATION SYSTEM MANAGEMENT

IN COOPERATION WITH  
U.S. DEPARTMENT OF TRANSPORTATION  
FEDERAL HIGHWAY ADMINISTRATION



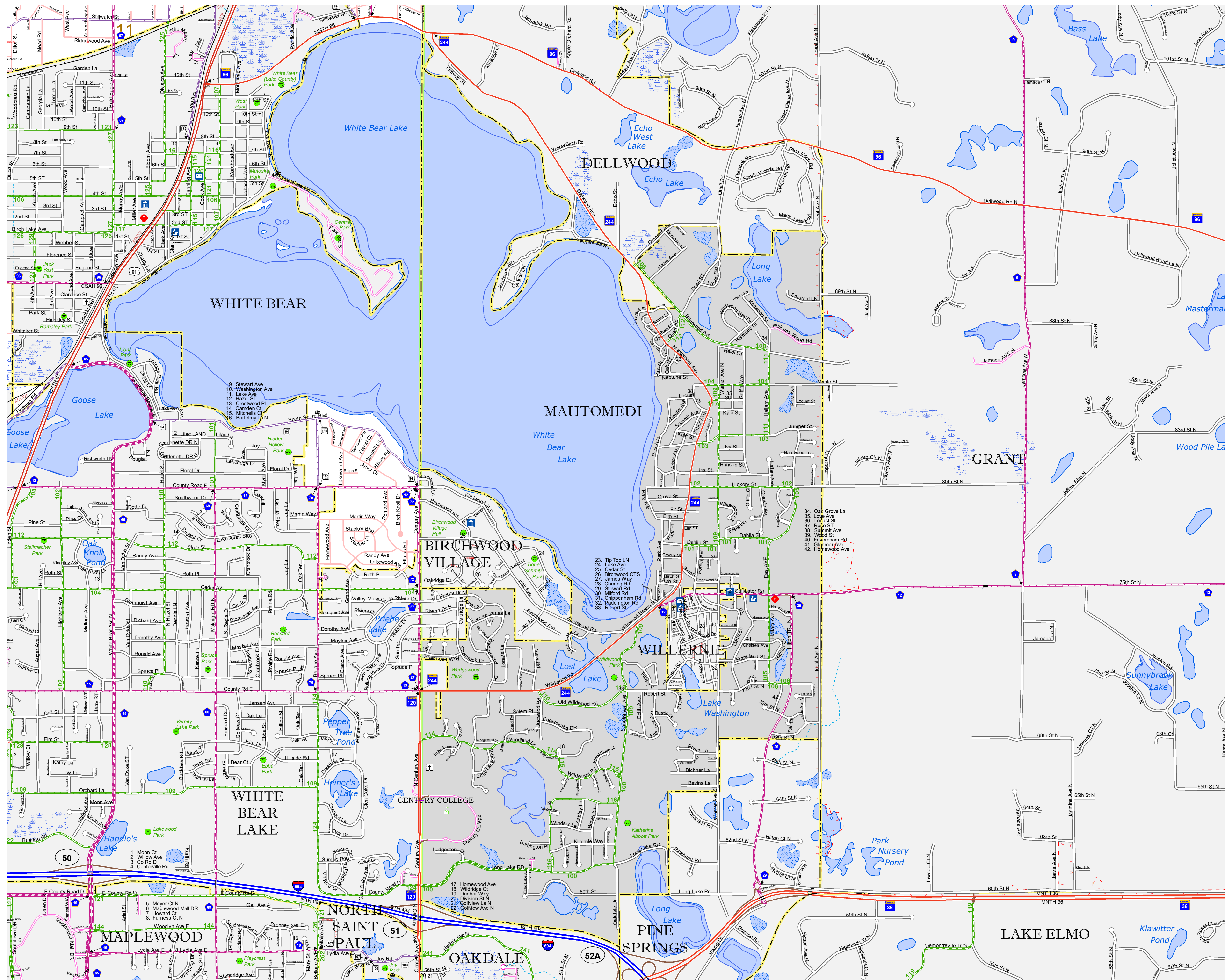
1 in = 1,200 ft

2019

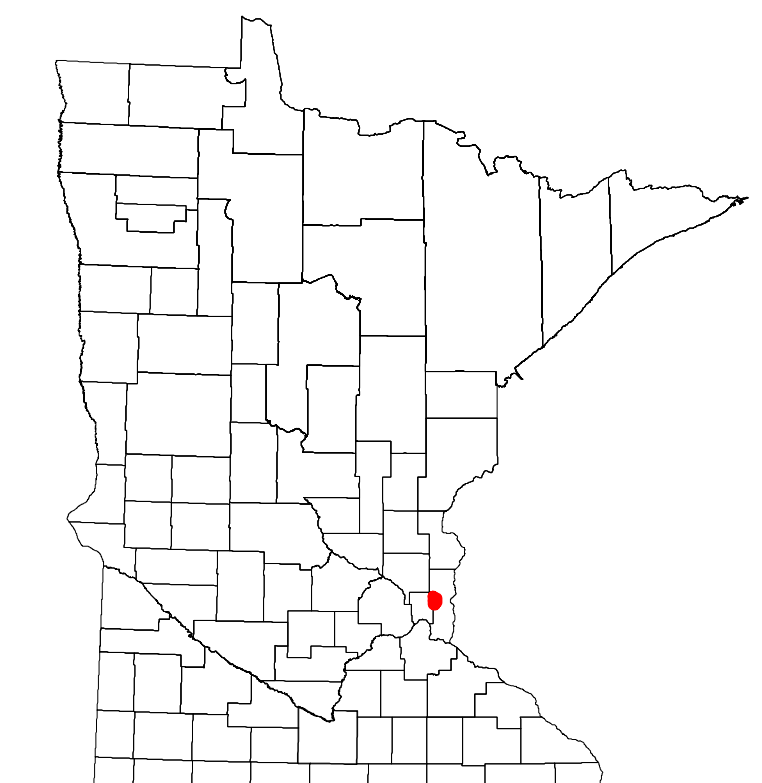


Projection:  
Transverse Mercator  
NAD 1986  
UTM Zone 15

North American Datum  
of 1986



ROAD AND ROADWAY FEATURES	PUBLIC SERVICE FEATURES
INTERSTATE	MINDOT OFFICE
US HIGHWAY	MINDOT TRUCK STATION
MIN HIGHWAY	HIGHWAY PATROL DISTRICT OFFICE
COUNTY STATE AID HIGHWAY	STATE TRAVEL INFORMATION CENTER
COUNTY ROAD	REST AREA (FULL SERVICE)
MUNICIPAL STATE AID STREET	REST AREA (VAULT TOILET)
MUNICIPAL STREET	WAYSIDE (VAULT OR PIT TOILET)
PRIVATE STREET/ROAD	LOCAL PARK
TOWNSHIP ROAD	PUBLIC ACCESS POINT
UNORGANIZED TERRITORY ROAD	FAIRGROUNDS
RAMP OR CONNECTOR	PORT OF ENTRY
INTERSTATE EXIT	PARK AND RIDE LOT
GREAT RIVER ROAD	PUBLIC UNIVERSITY/COLLEGE
OTHER ROADS	PRIVATE UNIVERSITY/COLLEGE
FRONTAGE ROAD	STATE HISTORICAL MARKER
INDUSTRIAL PARK	CULTURAL FEATURES
INDUSTRIAL WAREHOUSE	HISTORIC DISTRICT
INDUSTRIAL YARD	HISTORIC SITE
INDUSTRIAL ZONE	MONUMENT
INDUSTRIAL ZONE	BOUNDARY FEATURES
INDUSTRIAL ZONE	TRIBAL LAND
INDUSTRIAL ZONE	COUNTY
INDUSTRIAL ZONE	MUNICIPALITY
INDUSTRIAL ZONE	ADJACENT MUNICIPALITY
INDUSTRIAL ZONE	FEDERAL ADJUSTED URBAN AREA (2014)
INDUSTRIAL ZONE	MILITARY
INDUSTRIAL ZONE	VOYAGEURS NATIONAL PARK
INDUSTRIAL ZONE	BOUNDARY WATERS CANOE AREA WILDERNESS
INDUSTRIAL ZONE	REGIONAL PARK
INDUSTRIAL ZONE	STATE PARK
INDUSTRIAL ZONE	NATIONAL FOREST
INDUSTRIAL ZONE	NATIONAL AND STATE FOREST
INDUSTRIAL ZONE	STATE FOREST
INDUSTRIAL ZONE	NATIONAL TRAIL
INDUSTRIAL ZONE	WILDLIFE REFUGUE AREA
INDUSTRIAL ZONE	WILDLIFE MANAGEMENT AREA
INDUSTRIAL ZONE	HYDROLOGIC FEATURES
INDUSTRIAL ZONE	RIVER OR STREAM (PERMANENT)
INDUSTRIAL ZONE	LAKE, POND OR RESERVOIR
INDUSTRIAL ZONE	STREAM (INTERMITTENT)
INDUSTRIAL ZONE	DRAINAGE DITCH
INDUSTRIAL ZONE	WETLAND
INDUSTRIAL ZONE	ISLAND OR LAND
INDUSTRIAL ZONE	REGIONAL WATERSHED
INDUSTRIAL ZONE	CITY CENTERS
INDUSTRIAL ZONE	CITY CENTER
INDUSTRIAL ZONE	LOCALLY KNOWN PLACE
INDUSTRIAL ZONE	UNINCORPORATED COMMUNITY



Population (U.S. Census 2010): 7676

To request information from this document in an alternative format, call 651-366-4718 or 1-800-657-3774 (Greater Minnesota); 711 or 1-800-627-3529 (Minnesota Relay). You may also send an e-mail to [ADRequest.dot@state.mn.us](mailto:ADRequest.dot@state.mn.us). (Please request at least one week in advance.)