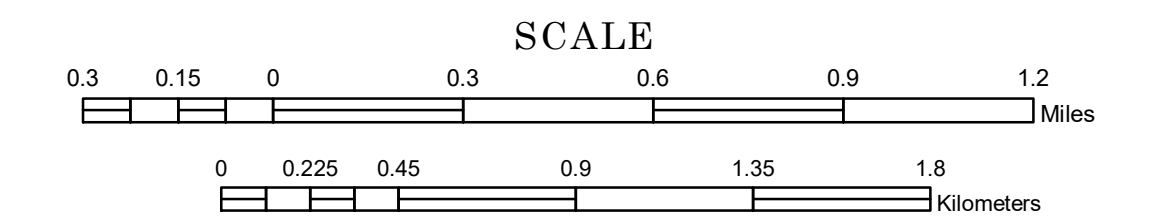


MUNICIPALITY OF OAKDALE


PREPARED BY THE
MINNESOTA DEPARTMENT OF TRANSPORTATION
OFFICE OF TRANSPORTATION SYSTEM MANAGEMENT

IN COOPERATION WITH
U.S. DEPARTMENT OF TRANSPORTATION
FEDERAL HIGHWAY ADMINISTRATION



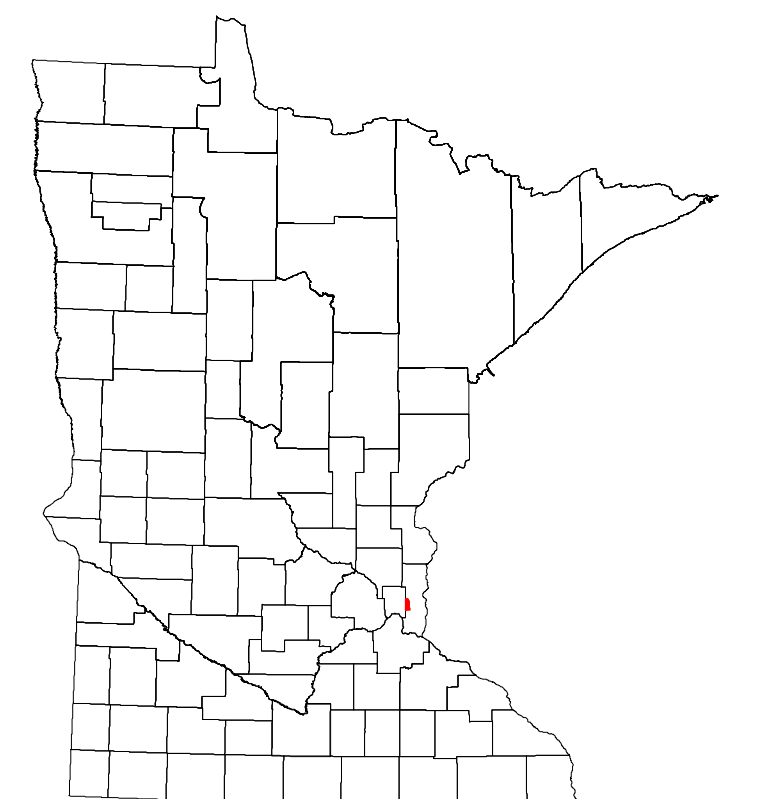
1 in = 1,600 ft
2019

Projection:
Transverse Mercator
NAD 1986
UTM Zone 15



North American Datum
of 1986

ROAD AND ROADWAY FEATURES		PUBLIC SERVICE FEATURES	
INTERSTATE	[Symbol]	MNDOT OFFICE	[Symbol]
US HIGHWAY	[Symbol]	MNDOT TRUCK STATION	[Symbol]
MN HIGHWAY	[Symbol]	HIGHWAY PATROL DISTRICT OFFICE	[Symbol]
COUNTY STATE AID HIGHWAY	[Symbol]	STATE TRAVEL INFORMATION CENTER	[Symbol]
COUNTY ROAD	[Symbol]	REST AREA (FULL SERVICE)	[Symbol]
MUNICIPAL STATE AID STREET	[Symbol]	REST AREA (VAULT TOILET)	[Symbol]
MUNICIPAL STREET	[Symbol]	WIDEWAY (SHOULDER OR PIT TOILET)	[Symbol]
PRIVATE STREET/ROAD	[Symbol]	LOCAL PARK	[Symbol]
TOWNSHIP ROAD	[Symbol]	PUBLIC ACCESS POINT	[Symbol]
UNORGANIZED TERRITORY ROAD	[Symbol]	FARMGROUNDS	[Symbol]
RAMP OR CONNECTOR	[Symbol]	PORT OF ENTRY	[Symbol]
INTERSTATE EXIT	[Symbol]	PARK AND RIDE LOT	[Symbol]
GREAT RIVER ROAD	[Symbol]	PUBLIC UNIVERSITY/COLLEGE	[Symbol]
OTHER ROADS		PRIVATE UNIVERSITY/COLLEGE	
Frontage	[Symbol]	State Park	[Symbol]
Indian Service	[Symbol]	National Park	[Symbol]
Military	[Symbol]	National Monument	[Symbol]
		State Forest	[Symbol]
		National Wildlife Refuge	[Symbol]
		Cultural Features	[Symbol]
		State Historical Marker	[Symbol]
		Historic District	[Symbol]
		Monument	[Symbol]
		Boundary Features	[Symbol]
		Tribal Land	[Symbol]
		County	[Symbol]
		Municipality	[Symbol]
		Adjacent Municipality	[Symbol]
		Federal Adjuncted Urban Area (2014)	[Symbol]
		Military	[Symbol]
		Voyageurs National Park	[Symbol]
		Boundary Waters Canoe Area Wilderness	[Symbol]
		State Park	[Symbol]
		Regional Park	[Symbol]
		National Forest	[Symbol]
		National and State Forest	[Symbol]
		State Forest	[Symbol]
		National Trail	[Symbol]
		Dam	[Symbol]
		Lock and Dam	[Symbol]
		Wildlife Refuge Area	[Symbol]
		Wildlife Management Area	[Symbol]
		Hydrologic Features	[Symbol]
		River or Stream (Perennial)	[Symbol]
		Lake, Pond or Reservoir	[Symbol]
		Stream (Intermittent)	[Symbol]
		Drainage Ditch	[Symbol]
		Wetland	[Symbol]
		Island or Land	[Symbol]
		Regional Watershed	[Symbol]



Population (U.S. Census 2010): 27378

To request information from this document in an alternative format, call 651-366-4718 or 1-800-657-3774 (Greater Minnesota); 711 or 1-800-627-3529 (Minnesota Relay). You may also send an e-mail to ADArequest.dot@state.mn.us. (Please request at least one week in advance.)