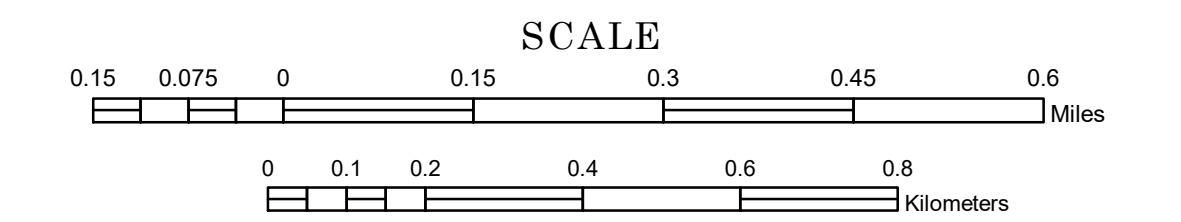


MUNICIPALITY OF REDWOOD FALLS

PREPARED BY THE
MINNESOTA DEPARTMENT OF TRANSPORTATION
OFFICE OF TRANSPORTATION SYSTEM MANAGEMENT

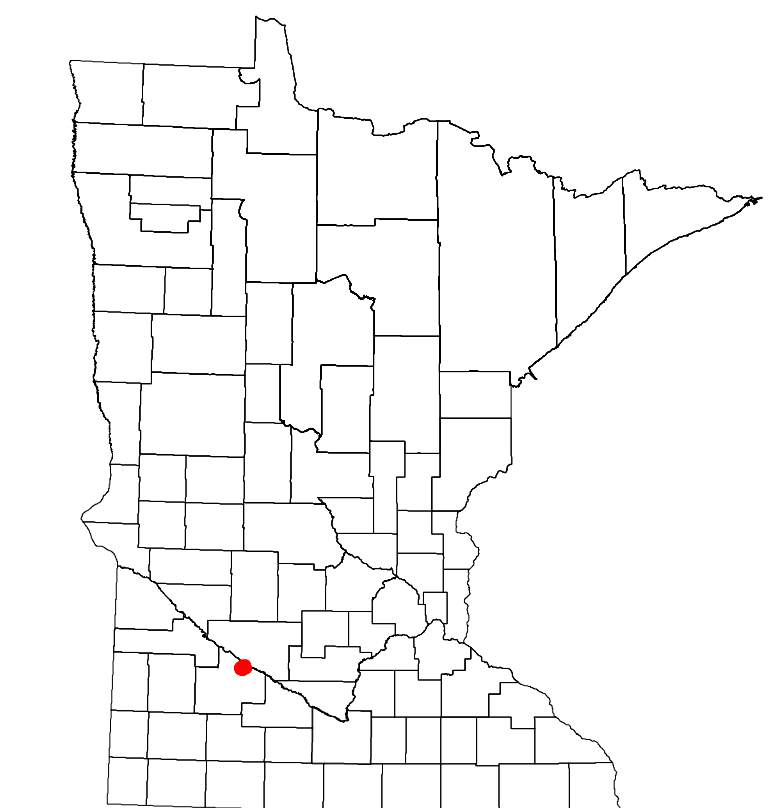
IN COOPERATION WITH
U.S. DEPARTMENT OF TRANSPORTATION
FEDERAL HIGHWAY ADMINISTRATION



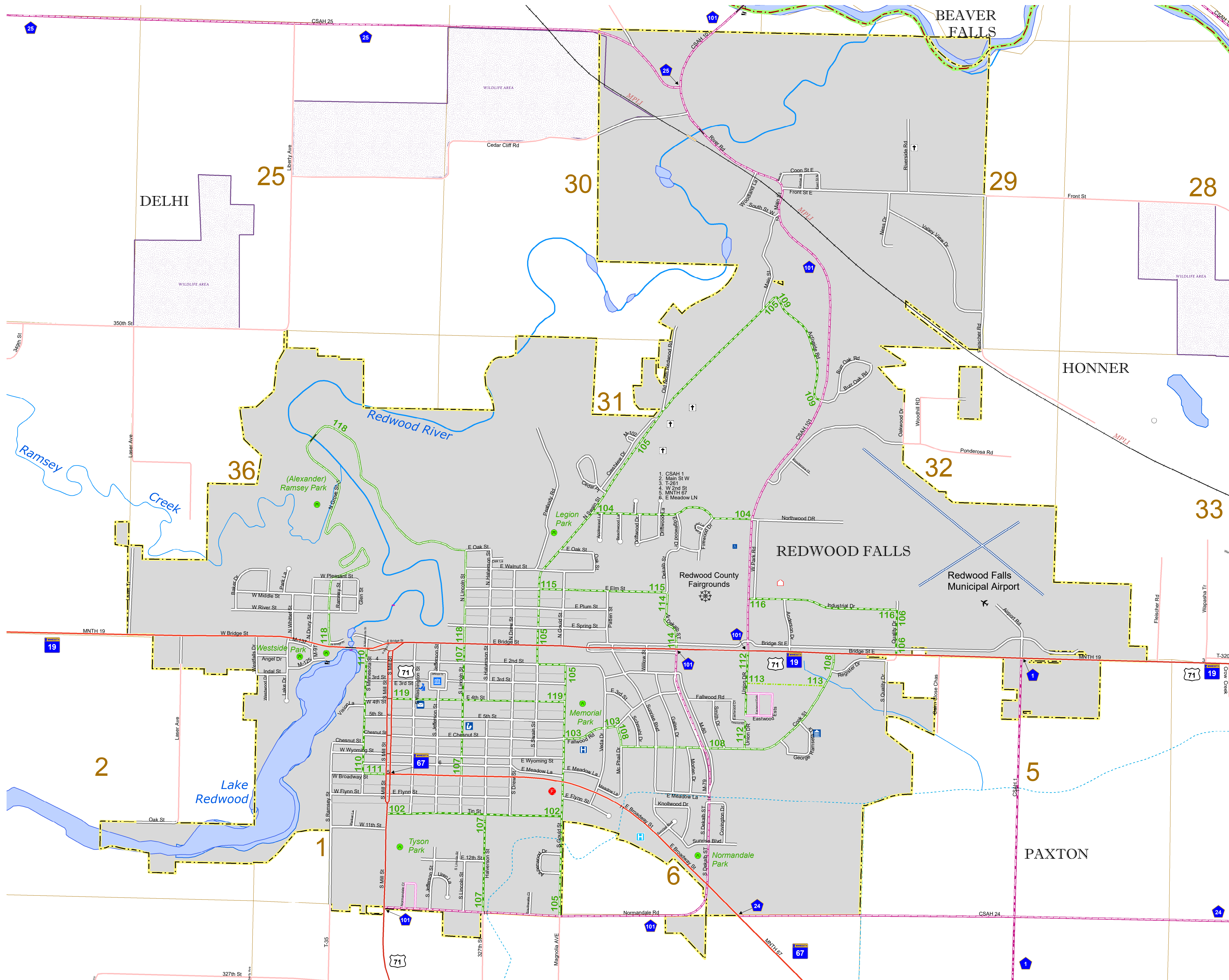
2019

Projection:
Transverse Mercator
NAD 1986
UTM Zone 15
North American Datum
of 1986

ROAD AND ROADWAY FEATURES	PUBLIC SERVICE FEATURES
INTERSTATE	MNDOT OFFICE
US HIGHWAY	MNDOT TRUCK STATION
MN HIGHWAY	HIGHWAY PATROL DISTRICT OFFICE
COUNTY STATE AID HIGHWAY	STATE TRAVEL INFORMATION CENTER
COUNTY ROAD	REST AREA (VAULT SURVIVAL)
MUNICIPAL STATE AID STREET	REST AREA (VAULT TOILET)
MUNICIPAL STREET	WAYSIDE (VAULT OR PIT TOILET)
PRIVATE STREET/ROAD	LOCAL PARK
TOWNSHIP ROAD	PUBLIC ACCESS POINT
UNORGANIZED TERRITORY ROAD	FAIRGROUNDS
RAMP OR CONNECTOR	PORT OF ENTRY
INTERSTATE EXIT	PARK AND RIDE LOT
GREAT RIVER ROAD	PUBLIC UNIVERSITY/COLLEGE
OTHER ROADS	PRIVATE UNIVERSITY/COLLEGE
FRONTAGE ROAD	STATE HISTORICAL MARKER
INDUSTRIAL PARK	CULTURAL FEATURES
NATIONAL PARK	HISTORIC DISTRICT
NATIONAL MONUMENT	HISTORIC SITE
NATIONAL FOREST	MONUMENT
NATIONAL WILDLIFE REFUGE	BOUNDARY FEATURES
STATE GAME	TRIBAL LAND
ADJACENT MUNICIPALITY	COUNTY
FEDERAL ADJUSTED URBAN AREA (2014)	MUNICIPALITY
MILITARY	ADJACENT MUNICIPALITY
VOYAGEURS NATIONAL PARK	FEDERAL ADJUSTED URBAN AREA (2014)
BOUNDARY WATERS CANOE AREA WILDERNESS	MILITARY
STATE PARK	VOYAGEURS NATIONAL PARK
REGIONAL PARK	BOUNDARY WATERS CANOE AREA WILDERNESS
NATIONAL FOREST	STATE PARK
NATIONAL AND STATE FOREST	REGIONAL PARK
STATE FOREST	NATIONAL FOREST
NATIONAL TRAIL	NATIONAL AND STATE FOREST
WILDLIFE REFUGES	STATE FOREST
WILDLIFE MANAGEMENT AREA	NATIONAL TRAIL
HYDROLOGIC FEATURES	WILDLIFE REFUGES
RIVER OR STREAM (PERMANENT)	WILDLIFE MANAGEMENT AREA
LAKE, POND OR RESERVOIR	HYDROLOGIC FEATURES
STREAM (INTERMITTENT)	RIVER OR STREAM (PERMANENT)
DRAINAGE DITCH	LAKE, POND OR RESERVOIR
WETLAND	STREAM (INTERMITTENT)
ISLAND OR LAND	DRAINAGE DITCH
REGIONAL WATERSHED	WETLAND
	ISLAND OR LAND
	REGIONAL WATERSHED



Population (U.S. Census 2010): 5254



To request information from this document in an alternative format, call 651-366-4718 or 1-800-657-3774 (Greater Minnesota); 711 or 1-800-627-3529 (Minnesota Relay). You may also send an e-mail to ADArequest.dot@state.mn.us. (Please request at least one week in advance.)