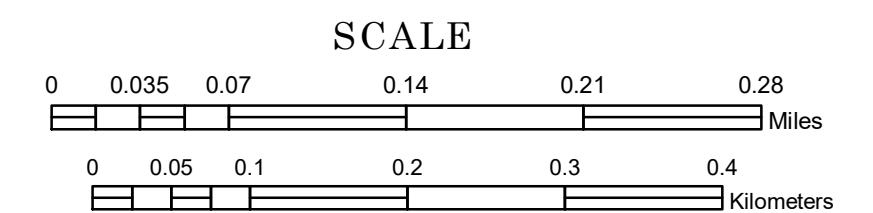


MUNICIPALITY OF ROCHESTER


PREPARED BY THE
MINNESOTA DEPARTMENT OF TRANSPORTATION
OFFICE OF TRANSPORTATION SYSTEM MANAGEMENT

IN COOPERATION WITH
U.S. DEPARTMENT OF TRANSPORTATION
FEDERAL HIGHWAY ADMINISTRATION



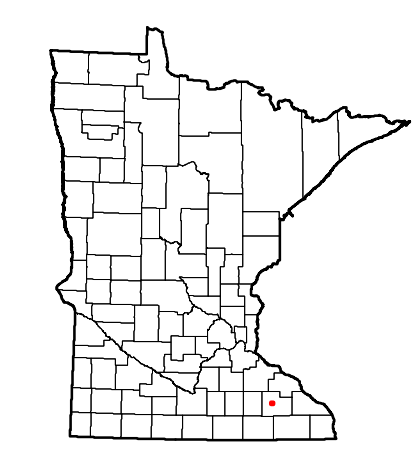
1 in = 400 ft
2019

Projection:
Transverse Mercator
NAD 1986
UTM Zone 15

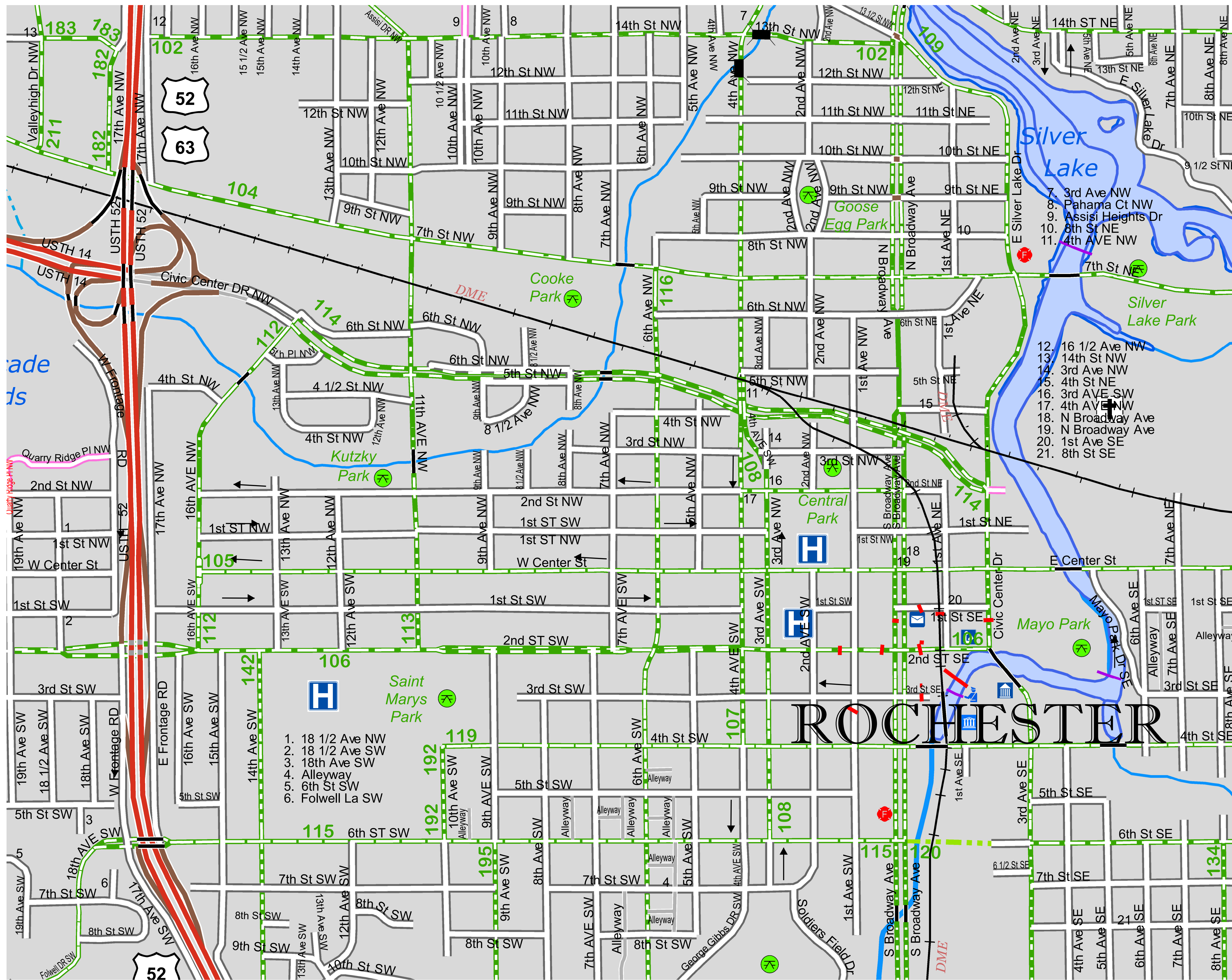


North American Datum
of 1986

ROAD AND ROADWAY FEATURES	PUBLIC SERVICE FEATURES
INTERSTATE	MINDOT OFFICE
US HIGHWAY	MINDOT TRUCK STATION
MN HIGHWAY	HIGHWAY PATROL DISTRICT OFFICE
COUNTY STATE AID HIGHWAY	STATE TRAVEL INFORMATION CENTER
COUNTY ROAD	REST AREA (WALK TOILET)
MUNICIPAL STATE AID STREET	REST AREA (WALK OR PIT TOILET)
PRIVATE STREET/ROAD	WAYSIDE (WALK OR PIT TOILET)
TOWNSHIP ROAD	LOCAL PARK
UNORGANIZED TERRITORY ROAD	PUBLIC ACCESS POINT
RAMP OR CONNECTOR	FAIRGROUNDS
INTERSTATE EXIT	PORT OF ENTRY
GREAT RIVER ROAD	PARK AND RIDE LOT
OTHER ROADS	MN STATE COLLEGE AND UNIVERSITY SYSTEM (MNSCU)
FRONTAGE	UNIVERSITY OF MN SYSTEM
INDIAN SERVICE	CULTURAL FEATURES
NATIONAL MONUMENT	STATE HISTORICAL MARKER
NATIONAL FOREST	HISTORIC DISTRICT
NATIONAL WILDLIFE STATE GAME	HISTORIC SITE
AVIATION FEATURES	MONUMENT
COMMERCIAL AIRPORT	TRIBAL LAND
GENERAL AIRPORT	COUNTY
AIRSTRIP	MUNICIPALITY
SEAPLANE	ADJACENT MUNICIPALITY
AIRPORT RUNWAY	FEDERAL ADJUSTED URBAN AREA (2014)
RAILROAD AND RAILWAY FEATURES	MILITARY
EMPIRE BUILDER STATION (AMTRAK)	VOYAGEURS NATIONAL PARK
NORTHSTAR STATION (COMMUTER)	BOUNDARY WATERS CANOE AREA WILDERNESS
LIGHT RAIL	STATE PARK
BLUE LINE	REGIONAL PARK
GREEN LINE	NATIONAL FOREST
LONG BRIDGE (200' OR GREATER SPAN)	NATIONAL AND STATE FOREST
MAJOR BRIDGE (25' TO 200' SPAN)	STATE FOREST
MINOR BRIDGE (8' TO 25' SPAN)	NATIONAL TRAIL
DAM	WILDLIFE REFUGUE AREA
LOCK AND DAM	WILDLIFE MANAGEMENT AREA
PUBLIC FACILITIES	HYDROLOGIC FEATURES
STATE CAPITOL	RIVER OR STREAM (PERMANENT)
FEDERAL COURTHOUSE	LAKE, POND OR RESERVOIR
COUNTY COURTHOUSE	STREAM (INTERMITTENT)
CITY CENTERS	DRAINAGE DITCH
LOCALLY INCORPORATED COMMUNITY	WETLAND
UNINCORPORATED COMMUNITY	ISLAND OR LAND
TRIAL GOVERNMENT CENTER	REGIONAL WATERSHED



Population (U.S. Census 2010): 106,769



To request information from this document in an alternative format, call 651-366-4718 or 1-800-657-3774 (Greater Minnesota); 711 or 1-800-627-3529 (Minnesota Relay). You may also send an e-mail to ADArequest.dot@state.mn.us. (Please request at least one week in advance.)