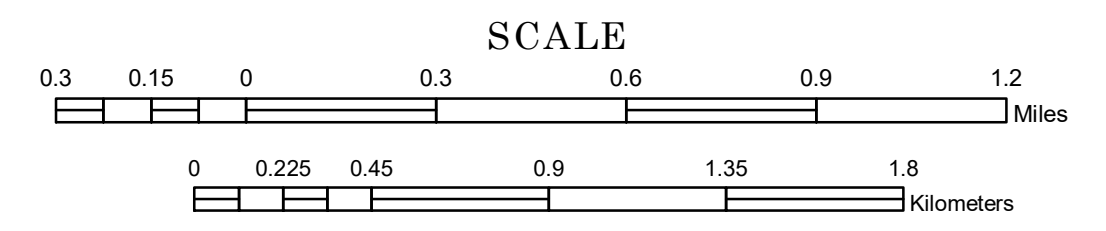


# MUNICIPALITY OF SARTELL

PREPARED BY THE  
MINNESOTA DEPARTMENT OF TRANSPORTATION  
OFFICE OF TRANSPORTATION SYSTEM MANAGEMENT

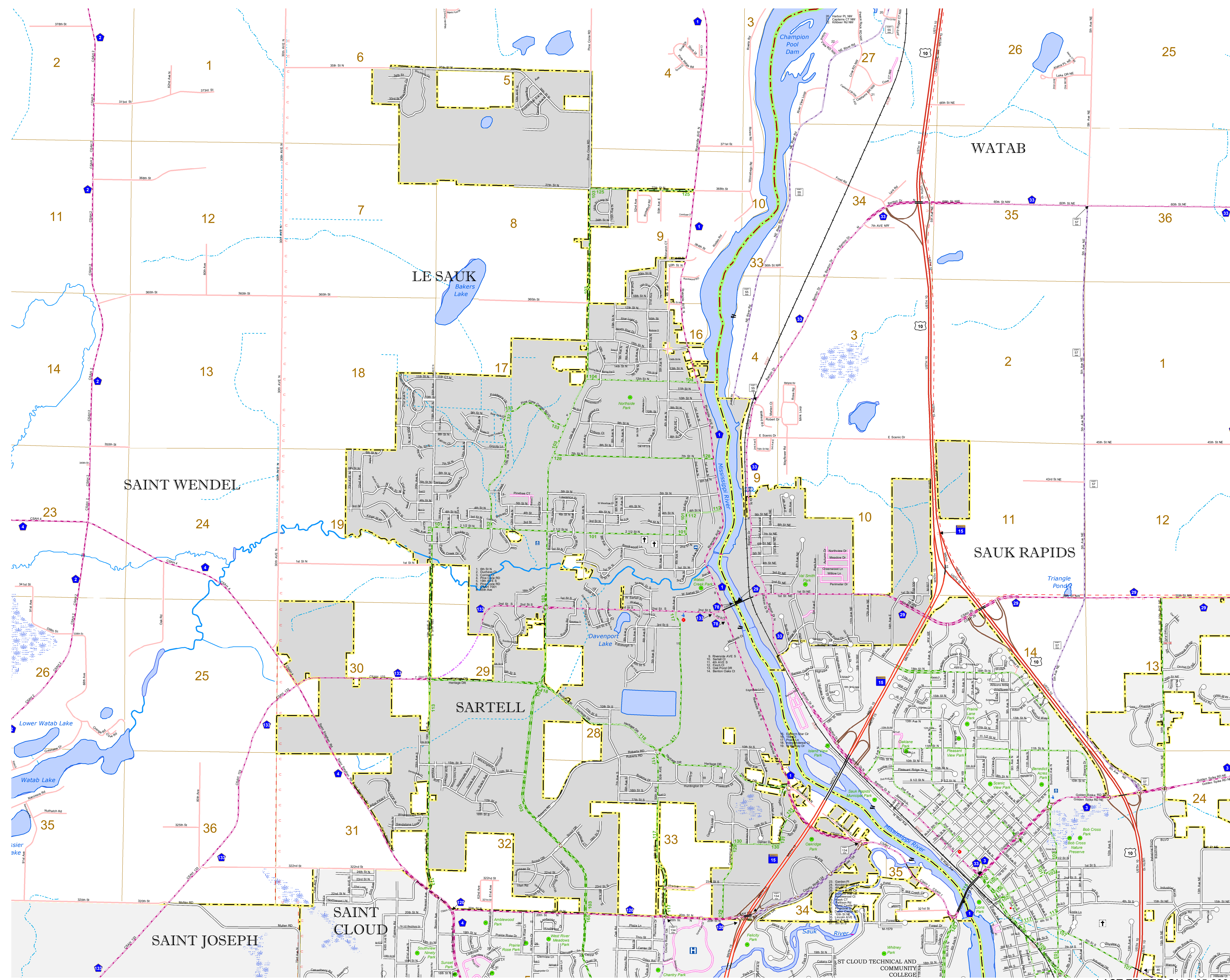
IN COOPERATION WITH  
U.S. DEPARTMENT OF TRANSPORTATION  
FEDERAL HIGHWAY ADMINISTRATION



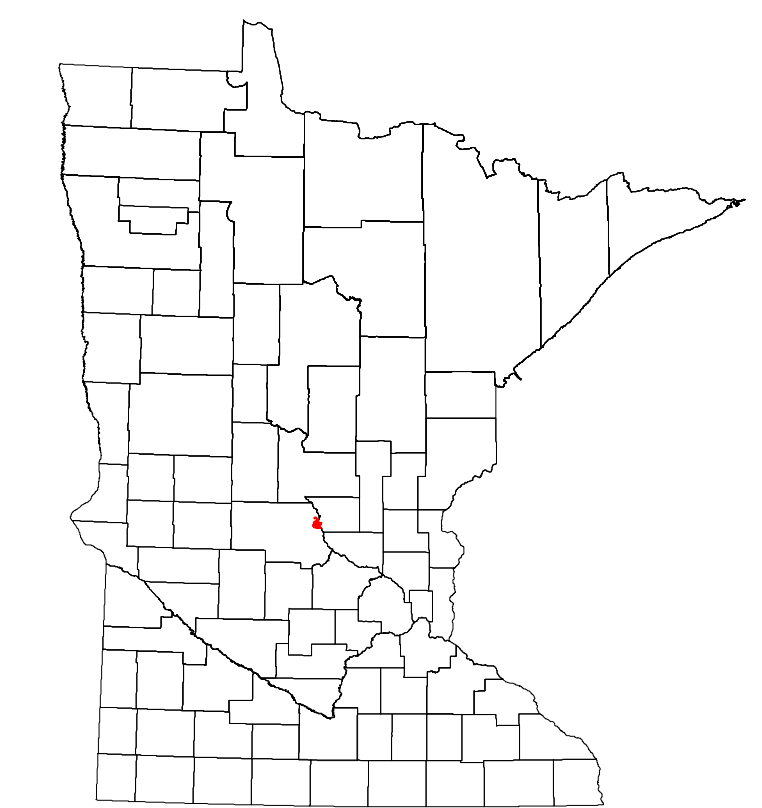
1 in = 1,600 ft  
**2019**

Projection:  
Transverse Mercator  
NAD 1986  
UTM Zone 15

North American Datum  
of 1986



ROAD AND ROADWAY FEATURES		PUBLIC SERVICE FEATURES	
INTERSTATE		MNDOT OFFICE	
US HIGHWAY		MNDOT TRUCK STATION	
MN HIGHWAY		HIGHWAY PATROL DISTRICT OFFICE	
COUNTY STATE AID HIGHWAY		STATE TRAVEL INFORMATION CENTER	
COUNTY ROAD		REST AREA (FULL SERVICE)	
MUNICIPAL STATE AID STREET		REST AREA (VAULT TOLL)	
MUNICIPAL STREET		WAYSIDE (VAULT OR PVT TOLL)	
PRIVATE STREET/ROAD		LOCAL PARK	
TOWNSHIP ROAD		PUBLIC ACCESS POINT	
UNORGANIZED TERRITORY ROAD		FAIRGROUNDS	
RAMP OR CONNECTOR		PORT OF ENTRY	
INTERSTATE EXIT		PARK AND RIDE LOT	
GREAT RIVER ROAD		PUBLIC UNIVERSITY/COLLEGE	
OTHER ROADS		PRIVATE UNIVERSITY/COLLEGE	
Frontage		State Park	
National Forest		National Monument	
Military		National Wildlife Refuge	
State Game		State Game	
AVIATION FEATURES		CULTURAL FEATURES	
COMMERCIAL AIRPORT		STATE HISTORICAL MARKER	
GENERAL AIRPORT		HISTORIC DISTRICT	
AIRSTRIP		HISTORIC SITE	
SEAPLANE		MONUMENT	
AIRPORT RUNWAY		BOUNDARY FEATURES	
RAILROAD AND RAILWAY FEATURES		TRIBAL LAND	
RAILWAY		COUNTY	
EMPIRE BUILDER STATION (AMTRAK)		MUNICIPALITY	
NORTHSTAR STATION (COMRAILER)		ADJACENT MUNICIPALITY	
LIGHT RAIL		FEDERAL ADJUSTED URBAN AREA (2014)	
BLUE LINE		MILITARY	
GREEN LINE		VOYAGEURS NATIONAL PARK	
LONG BRIDGE (100' OR GREATER SPAN)		BOUNDARY WATERS CANOE AREA WILDERNESS	
MAJOR BRIDGE (20' TO 100' SPAN)		STATE PARK	
MINOR BRIDGE (5' TO 20' SPAN)		REGIONAL PARK	
DAM		NATIONAL FOREST	
LOCK AND DAM		STATE FOREST	
STATE CAPITOL		NATIONAL TRAIL	
FEDERAL COURTHOUSE		WILDLIFE REFUGE AREA	
COUNTY COURTHOUSE		WILDLIFE MANAGEMENT AREA	
ARMORY		HYDROLOGIC FEATURES	
CITY CENTERS		RIVER OR STREAM (PERMANENT)	
TRIBAL GOVERNMENT CENTER		LAKE, POND OR RESERVOIR	
CITY CENTER		STREAM (INTERMITTENT)	
LOCALLY KNOWN PLACE		DRAINAGE DITCH	
UNINCORPORATED COMMUNITY		WETLAND	
		ISLAND OR LAND	
		REGIONAL WATERSHED	



To request information from this document in an alternative format, call 651-366-4718 or 1-800-657-3774 (Greater Minnesota); 711 or 1-800-627-3529 (Minnesota Relay). You may also send an e-mail to ADARquest.dot@state.mn.us. (Please request at least one week in advance.)

LAST EDITED ON 2-25-2020

Population (U.S. Census 2010): 15876