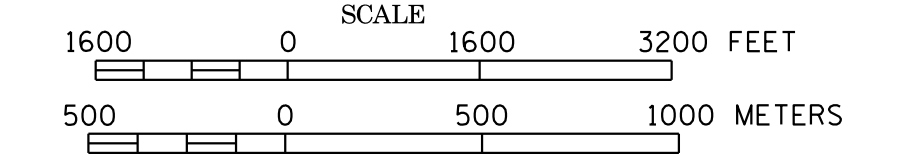
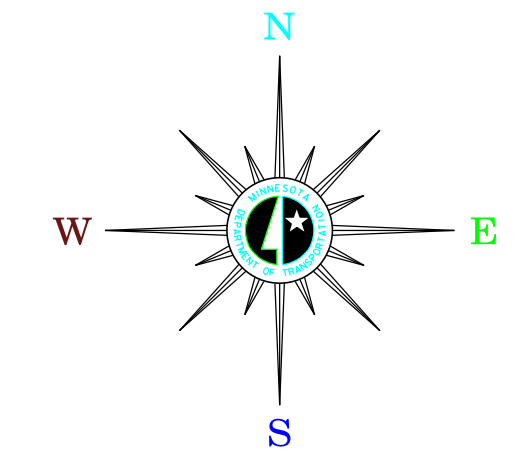


MUNICIPALITY OF ANDOVER

PREPARED BY THE
MINNESOTA DEPARTMENT OF TRANSPORTATION
OFFICE OF TRANSPORTATION SYSTEM MANAGEMENT
IN COOPERATION WITH
U.S. DEPARTMENT OF TRANSPORTATION
FEDERAL HIGHWAY ADMINISTRATION

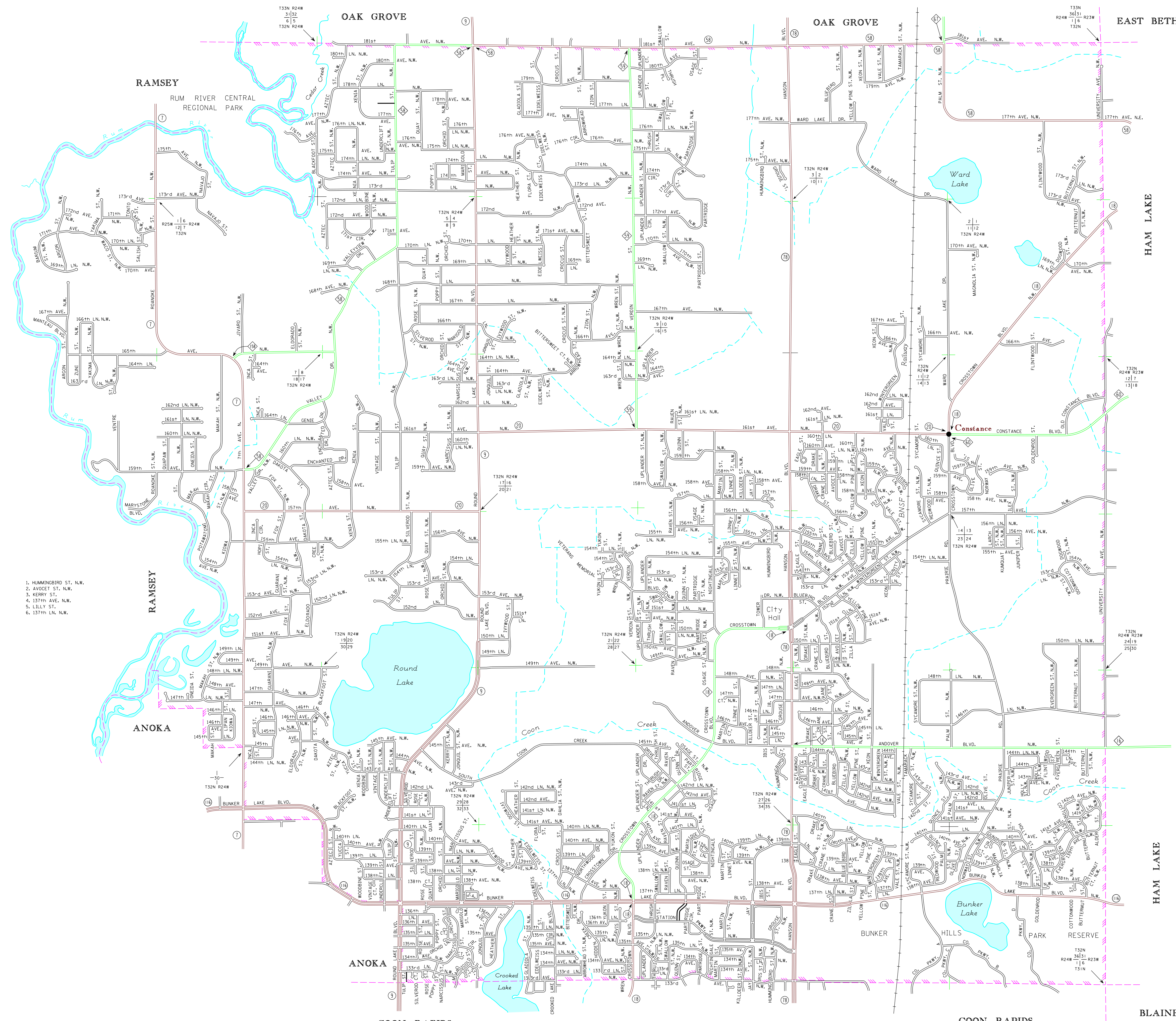


2015
BASIC DATA - 2014



LEGEND

- INTERSTATE TRUNK HIGHWAY..... 35
- U.S. TRUNK HIGHWAY..... 16
- STATE TRUNK HIGHWAY..... 55
- COUNTY STATE AID HIGHWAY..... 23
- COUNTY ROAD..... 5
- CORPORATE LIMITS.....
- PUBLIC ROAD.....
- PRIVATE ROAD.....



- 1. HUMMINGBIRD ST. N.W.
- 2. AVOCET ST. N.W.
- 3. KERRY ST.
- 4. 137th AVE. N.W.
- 5. LILLY ST.
- 6. 137th LN. N.W.