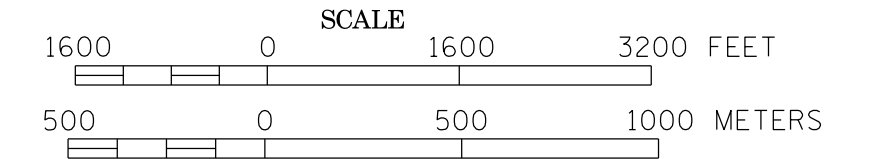



MUNICIPALITY OF BURNSVILLE

PREPARED BY THE
MINNESOTA DEPARTMENT OF TRANSPORTATION
OFFICE OF TRANSPORTATION SYSTEM MANAGEMENT
IN COOPERATION WITH
U.S. DEPARTMENT OF TRANSPORTATION
FEDERAL HIGHWAY ADMINISTRATION

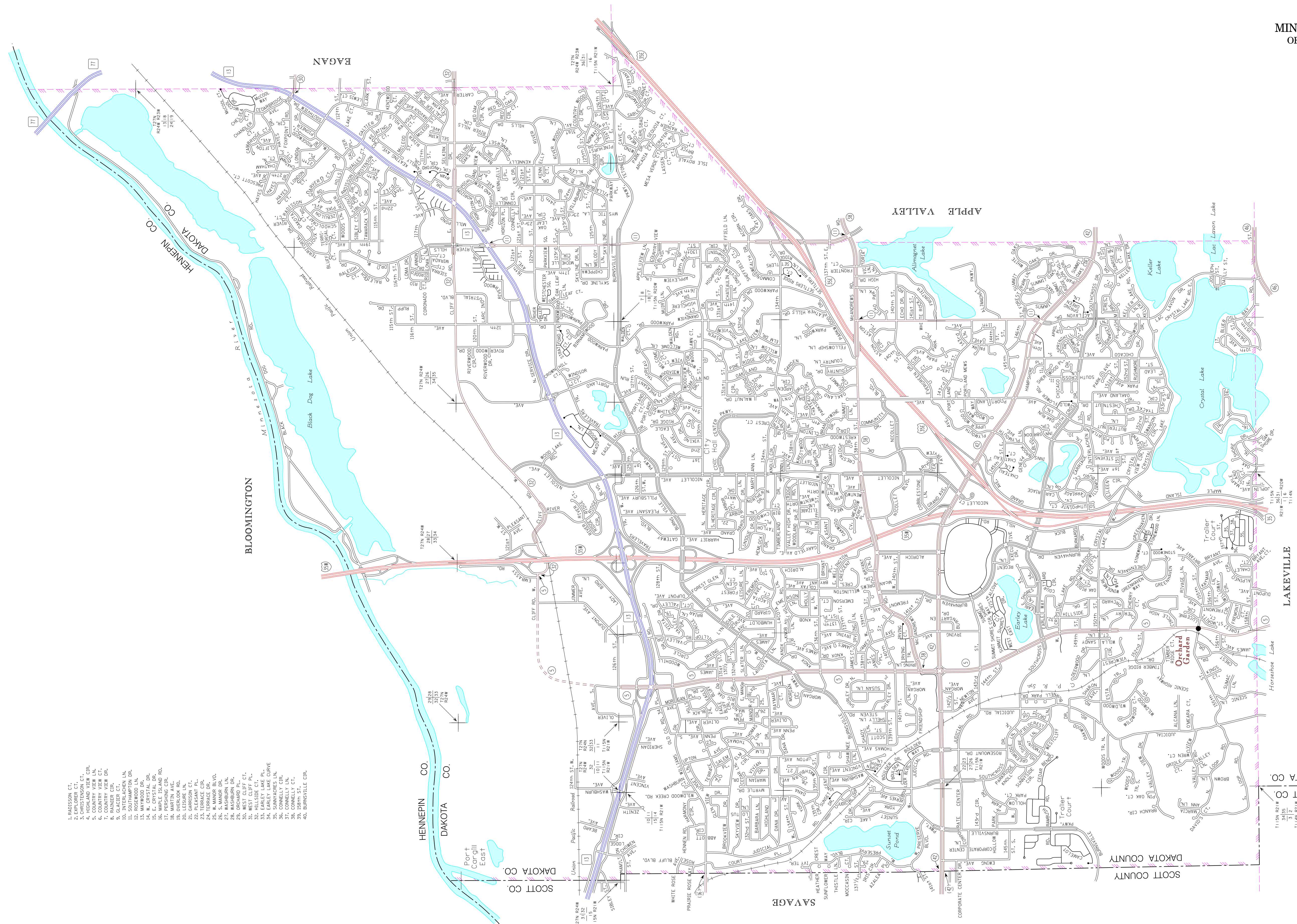


2015
BASIC DATA - 2013



LEGEND

- INTERSTATE TRUNK HIGHWAY..... 15
- U.S. TRUNK HIGHWAY..... 10
- STATE TRUNK HIGHWAY..... 55
- COUNTY STATE AID HIGHWAY..... 23
- COUNTY ROAD..... 15
- CORPORATE LIMITS.....
- PUBLIC ROAD.....
- PRIVATE ROAD.....



1. BAYVIEW CT.
2. EXPLORER CT.
3. CHRISTENSON CT.
4. WINDYBROOK DR.
5. COUNTRY VIEW CT.
6. BANNER DR.
7. CLAYTON DR.
8. CLAYTON DR.
9. CLAYTON DR.
10. CLAYTON DR.
11. SOUTHAMPTON DR.
12. ROSEWOOD LN.
13. W. CRYSTAL DR.
14. W. CRYSTAL DR.
15. E. CRYSTAL DR.
16. PRESHING CIR.
17. PRESHING CIR.
18. MARTIN AVE.
19. GARRISON CT.
20. LESIGNE LN.
21. GARRISON CT.
22. GARRISON CT.
23. TERRACE CIR.
24. TERRACE DR.
25. MANOR DR.
26. S. MANOR DR.
27. WASHINGTON LN.
28. ORCHARD PL.
29. WEST CLIFF CT.
30. WEST CLIFF CT.
31. HILLSIDE CT.
32. EARLEY LAKE PL.
33. SUNNYVALES LN.
34. CONNELLY CIR.
35. CONNELLY CIR.
36. CONNELLY CT.
37. 18TH ST.
38. 18TH ST.
39. 18TH ST.
40. BURNSVILLE CIR.