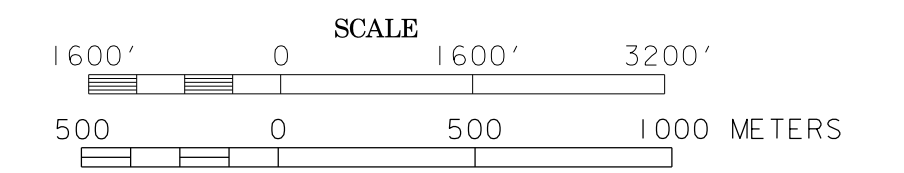
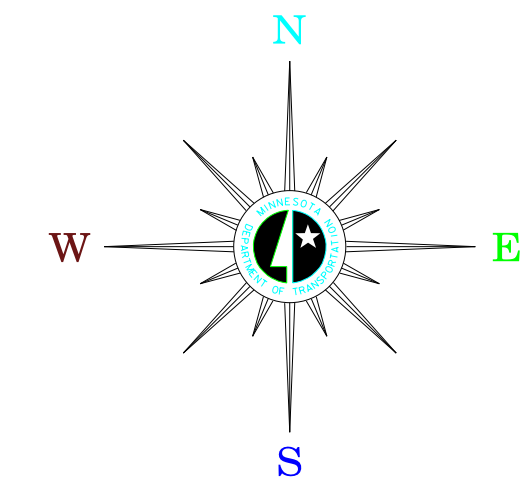


MUNICIPALITY OF CHAMPLIN

PREPARED BY THE
MINNESOTA DEPARTMENT OF TRANSPORTATION
OFFICE OF TRANSPORTATION SYSTEM MANAGEMENT
IN COOPERATION WITH
U.S. DEPARTMENT OF TRANSPORTATION
FEDERAL HIGHWAY ADMINISTRATION



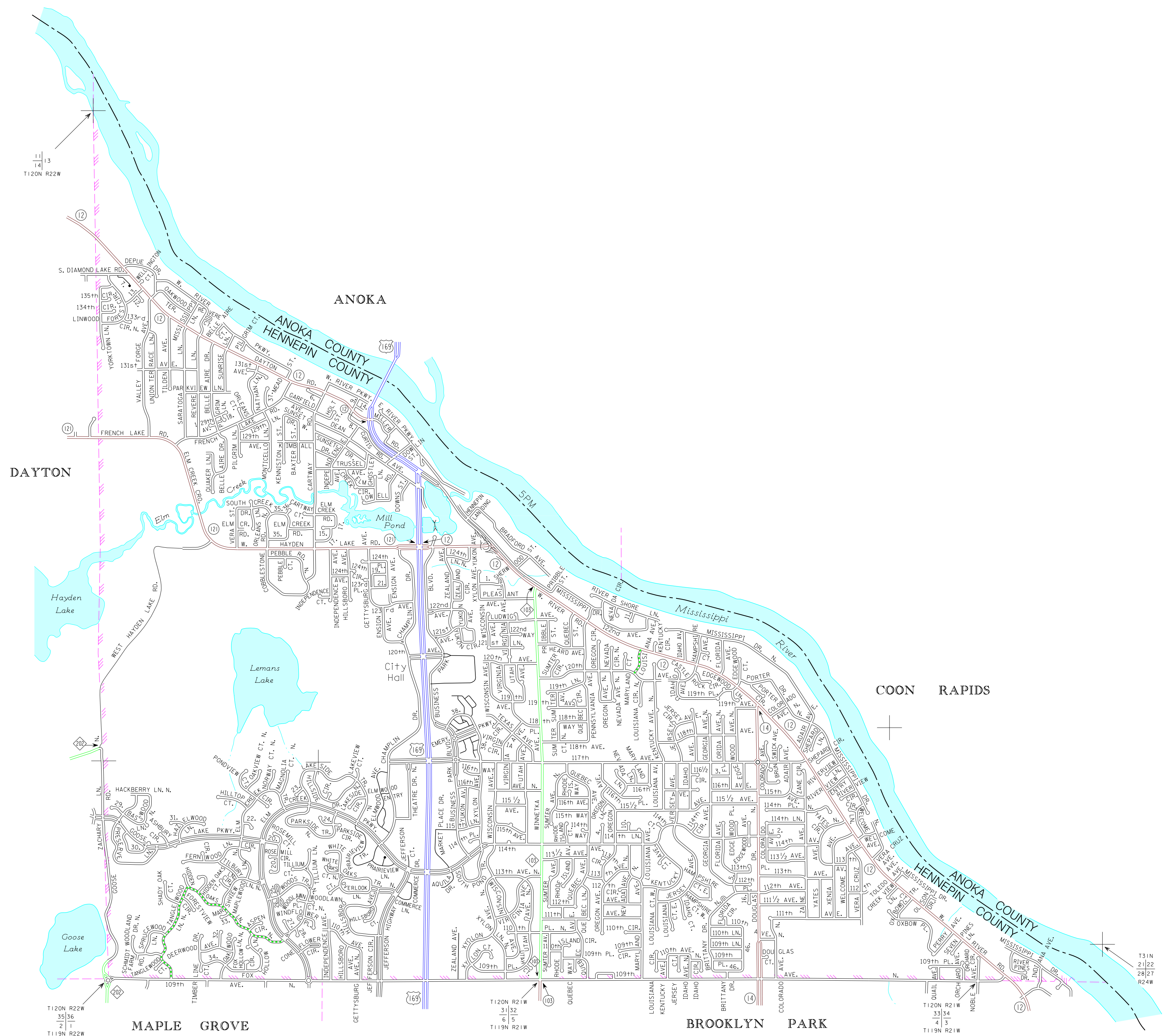
2015
BASIC DATA - 2013



LEGEND

- INTERSTATE TRUNK HIGHWAY..... (15)
- U.S. TRUNK HIGHWAY..... (10)
- STATE TRUNK HIGHWAY..... (35)
- COUNTY STATE AID HIGHWAY..... (2)
- COUNTY ROAD..... (15)
- CORPORATE LIMITS.....
- PUBLIC ROAD
- PRIVATE ROAD

1. PLEASANT VIEW LN.
2. THOUSAND PINES ENTRY
3. 116 1/2 AVE.
4. PENNSYLVANIA AVE.
5. EDGEWOOD AVE. N.
6. GOODRICH AVE.
7. KMINES LN.
8. RICHARDSON AVE.
9. COLBURN ST.
10. MARYLAND WAY
11. MARYLAND CIR.
12. WELLINGTON CIR.
13. LINWOOD FOREST DR.
14. COLBURN ENTRY
15. MORK CIR.
16. EDGEWOOD CIR.
17. INDEPENDENCE LN.
18. CIRCLE DR.
19. GETTYSBURG WAY
20. ROSEWILL LN.
21. 123rd LN.
22. HIGHVIEW CT.
23. LAKESIDE CT. N.
24. PARKSIDE CT. N.
25. IRONWOOD CT.
26. RED OAK CT.
27. BLAZINGSTAR CT.
28. BLUESTEM PL.
29. PRESERVE CIR. N.
30. HILLCREST DR. N.
31. CHESTNUT CIR. N.
32. WOODHAVEN CT. N.
33. DARKSIDE CIR. N.
34. TIMBERLINE DR. N.
35. CREEKWOOD DR. N.
36. CREEKWOOD CIR.
37. LANCASTER LN. N.
38. EMERY VILLAGE DR. N.



To request information from this document in an alternative format, call 651-366-4718 or 1-800-657-3774 (Greater Minnesota); 711 or 1-800-627-3529 (Minnesota Relay). You may also send an e-mail to: ADArequest.d@state.mn.us (Please request at least one week in advance).