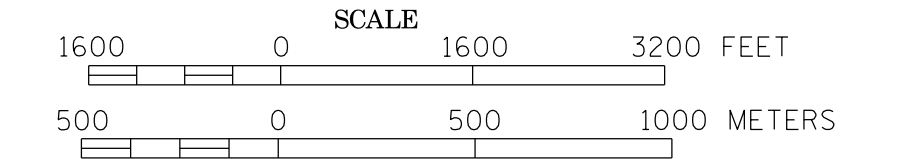
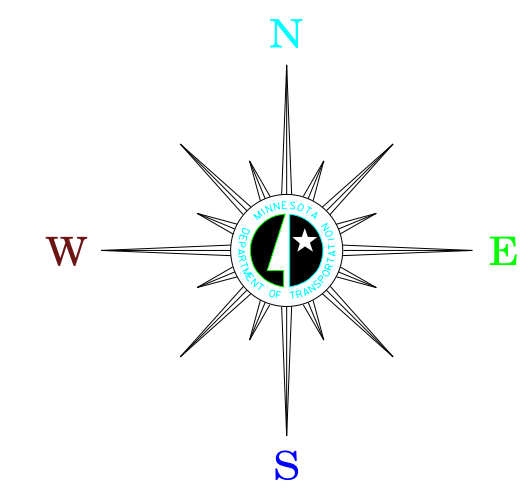


# MUNICIPALITY OF MAPLE GROVE

PREPARED BY THE  
MINNESOTA DEPARTMENT OF TRANSPORTATION  
OFFICE OF TRANSPORTATION SYSTEM MANAGEMENT  
IN COOPERATION WITH  
U.S. DEPARTMENT OF TRANSPORTATION  
FEDERAL HIGHWAY ADMINISTRATION

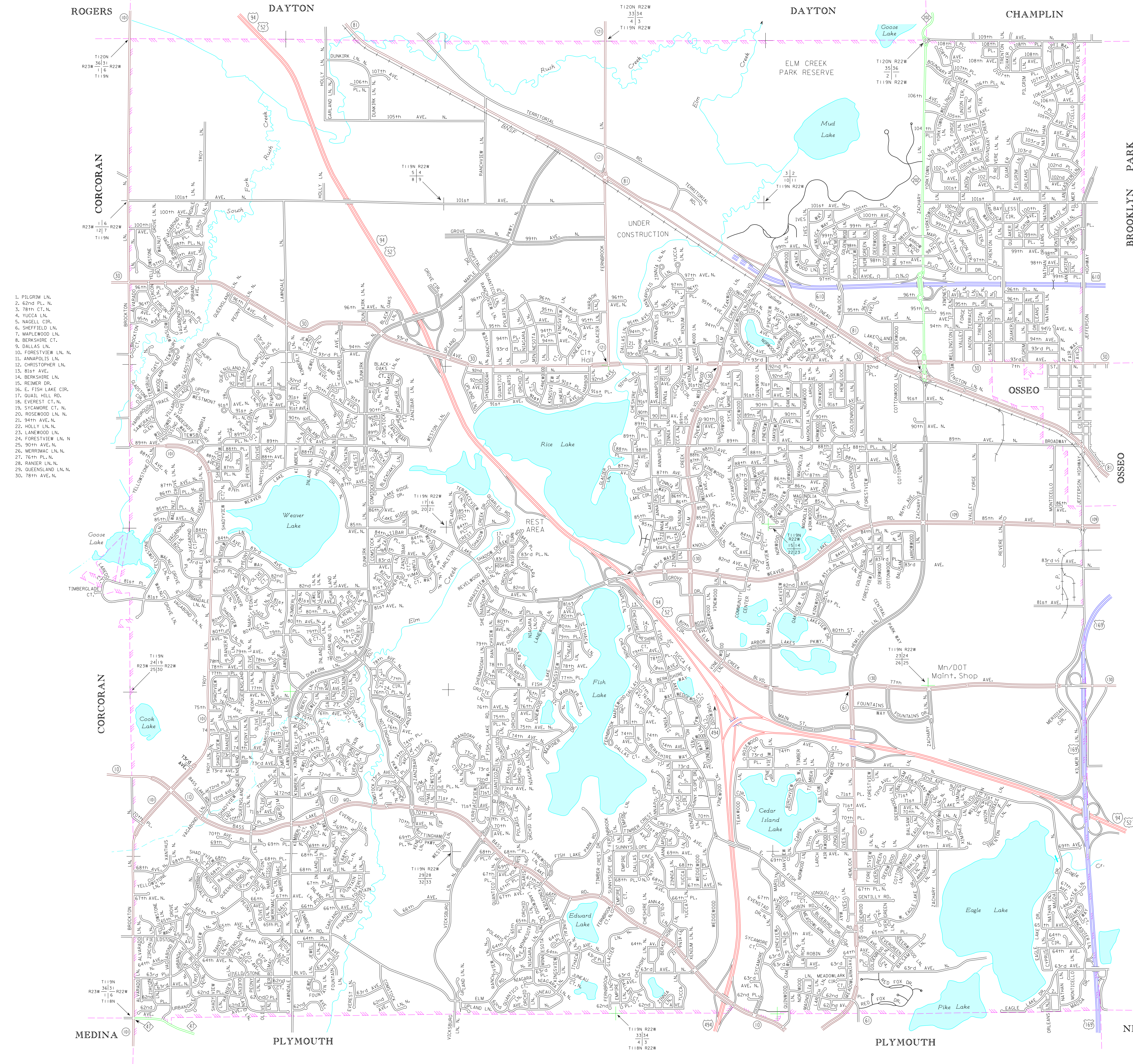


2015  
BASIC DATA - 2013



## LEGEND

- INTERSTATE TRUNK HIGHWAY..... 15
- U.S. TRUNK HIGHWAY..... 10
- STATE TRUNK HIGHWAY..... 55
- COUNTY STATE AID HIGHWAY..... 25
- COUNTY ROAD..... 15
- CORPORATE LIMITS.....
- PUBLIC ROAD.....
- PRIVATE ROAD.....



1. PILGRIM LN.
2. 62ND PL. N.
3. 78TH CT. N.
4. YUCCA LN.
5. NADELL CIR.
6. SHEFFIELD LN.
7. MAPLEWOOD LN.
8. BERKSHIRE CT.
9. DALLAS LN.
10. FORESTVIEW LN. N.
11. ANNAPOLIS LN.
12. CHRISTOPHER LN.
13. 81ST AVE.
14. BERKSHIRE LN.
15. PEWEE DR.
16. E. FISH LAKE CIR.
17. QUAIL HILL RD.
18. EVEREST CT. N.
19. SYCAMORE CT. N.
20. ROSEWOOD LN. N.
21. 84TH AVE. N.
22. HOLLY LN. N.
23. LANEWOOD LN.
24. FORESTVIEW LN. N.
25. 90TH AVE. N.
26. MERRIMAC LN. N.
27. 76TH PL. N.
28. RANIER LN. N.
29. QUEENSLAND LN. N.
30. 78TH AVE. N.

To request information from this document in an alternative format, call 651-366-4718 or 1-800-657-3774 (Greater Minnesota), 711 or 1-800-627-3529 (Minnesota Relay). You may also send an e-mail to [ADRequest.don@state.mn.us](mailto:ADRequest.don@state.mn.us). (Please request at least one week in advance).