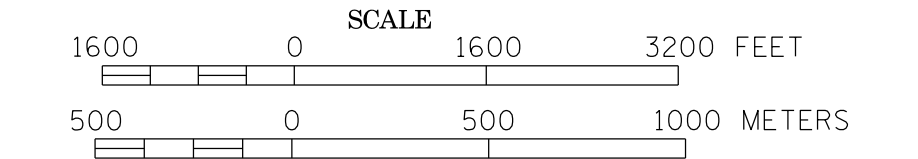



MUNICIPALITY OF SAINT PAUL

PREPARED BY THE
MINNESOTA DEPARTMENT OF TRANSPORTATION
OFFICE OF TRANSPORTATION SYSTEM MANAGEMENT
IN COOPERATION WITH
U.S. DEPARTMENT OF TRANSPORTATION
FEDERAL HIGHWAY ADMINISTRATION



2015
BASIC DATA - 2013

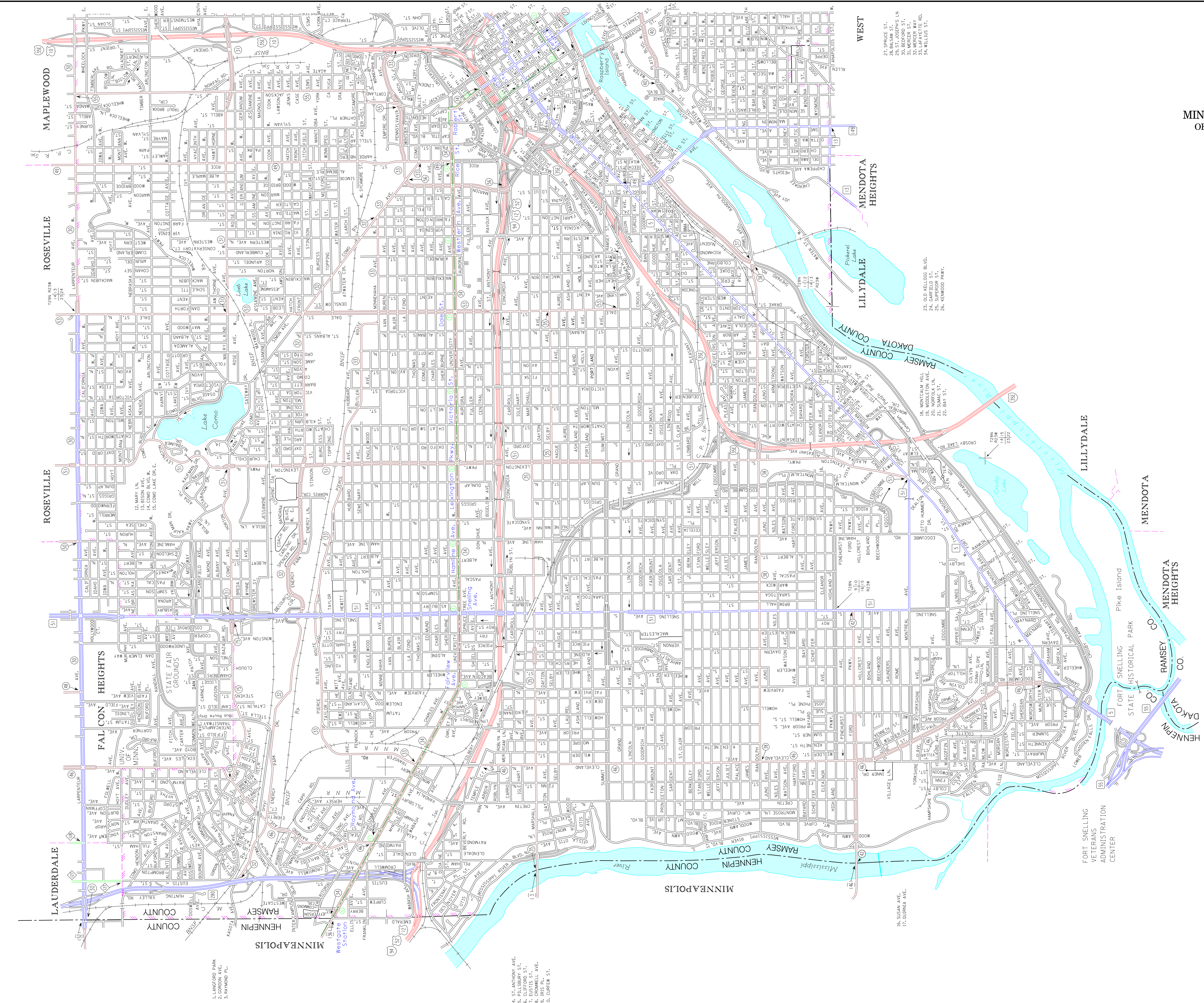
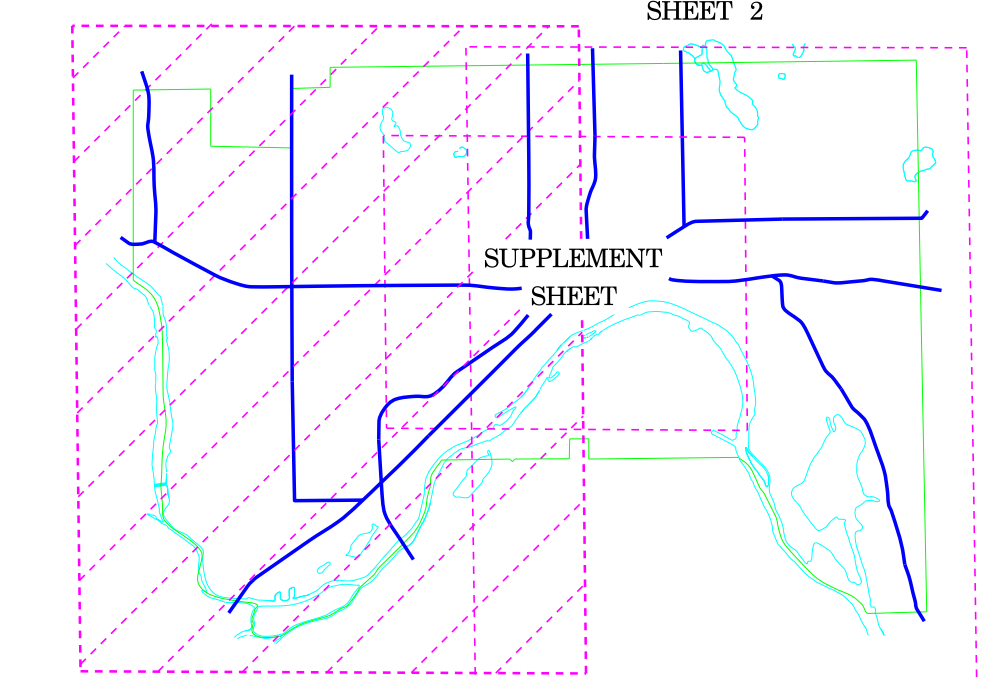


LEGEND

- INTERSTATE TRUNK HIGHWAY..... (I-95)
- U.S. TRUNK HIGHWAY..... (I-94)
- STATE TRUNK HIGHWAY..... (I-55)
- COUNTY STATE AID HIGHWAY..... (I-23)
- COUNTY ROAD..... (I-15)
- CORPORATE LIMITS.....
- PUBLIC ROAD.....
- PRIVATE ROAD.....
- BUS ROUTE ONLY.....

SHEET 1

SHEET 2



- 4. ST. ANTHONY AVE.
- 5. ST. ANTHONY ST.
- 6. CLIFFORD ST.
- 7. DUSTIS ST.
- 8. 605 PL. AVE.
- 9. 605 PL.
- 10. CURPER ST.

- 16. SUSAN AVE.
- 17. GURPNA AVE.

- 23. OLD BELLEGG BLVD.
- 24. GARFIELD ST.
- 25. KENNEDY PKWY.

FORT SNELLING
VETERANS
ADMINISTRATION
CENTER

STATE HISTORICAL PARK
Pike Island

LILLYDALE

MENDOTA
HEIGHTS

WEST

MAPLEWOOD

ROSEVILLE

ROSEVILLE

FAL CON
HEIGHTS

LAUDERDALE

MINNEAPOLIS

HENNEPIN COUNTY

RAMSEY COUNTY

RAMSEY COUNTY

RAMSEY COUNTY

RAMSEY COUNTY

RAMSEY COUNTY

RAMSEY COUNTY

RAMSEY COUNTY

RAMSEY COUNTY

RAMSEY COUNTY

RAMSEY COUNTY

RAMSEY COUNTY

RAMSEY COUNTY

RAMSEY COUNTY

RAMSEY COUNTY

RAMSEY COUNTY

RAMSEY COUNTY

RAMSEY COUNTY

RAMSEY COUNTY

RAMSEY COUNTY

RAMSEY COUNTY

RAMSEY COUNTY

RAMSEY COUNTY

RAMSEY COUNTY

RAMSEY COUNTY

RAMSEY COUNTY

To request information from this document in an alternative format, call 651-366-4718 or 1-800-657-3774 (Greater Minnesota); 711 or 1-800-627-8529 (Minnesota Relay). You may also send an e-mail to ADArequest.dot@state.mn.us. (Please request at least one week in advance).