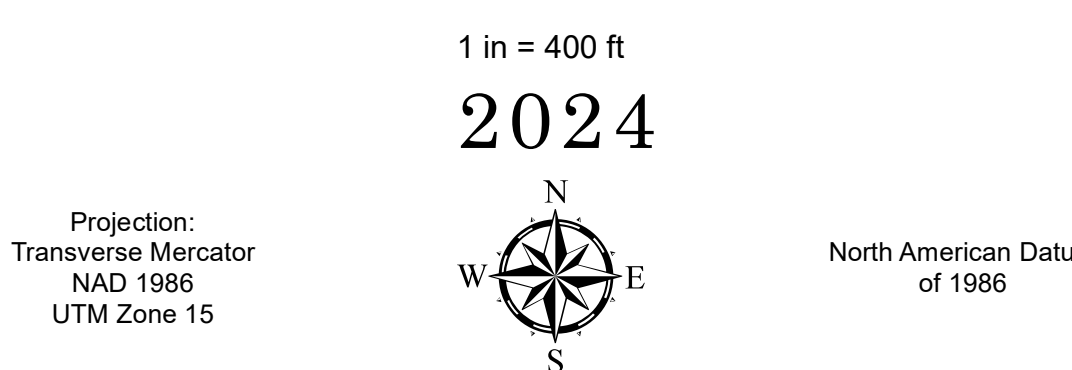
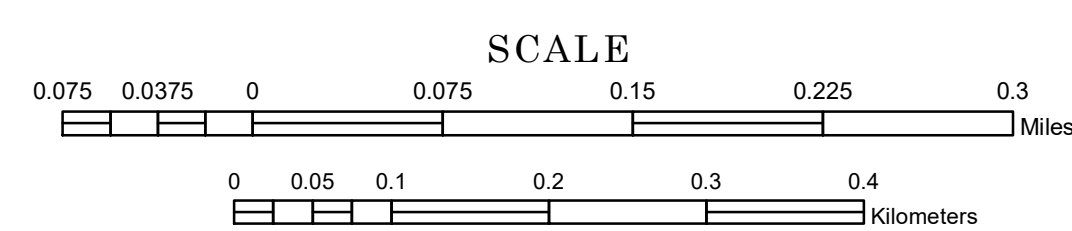


Salvary Cemetery

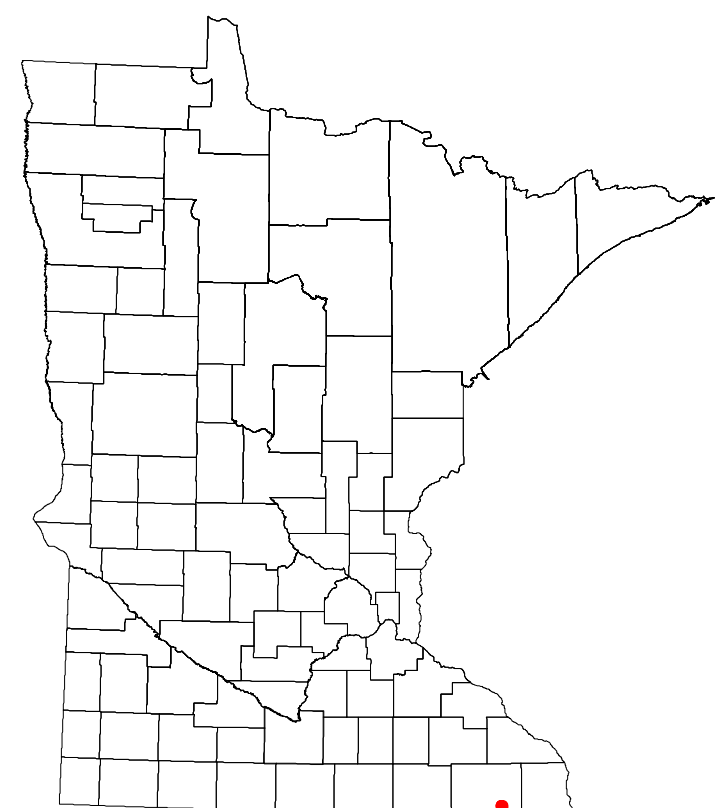
MUNICIPALITY OF CANTON

PREPARED BY THE
MINNESOTA DEPARTMENT OF TRANSPORTATION
OFFICE OF TRANSPORTATION SYSTEM MANAGEMENT

IN COOPERATION WITH
U.S. DEPARTMENT OF TRANSPORTATION
FEDERAL HIGHWAY ADMINISTRATION



ROAD AND ROADWAY FEATURES		PUBLIC SERVICE FEATURES	
INTERSTATE		MINOT OFFICE	
US HIGHWAY		MINOT TRUCK STATION	
MIN HIGHWAY		HIGHWAY PATROL DISTRICT OFFICE	
COUNTY STATE AID HIGHWAY		STATE TRAVEL INFORMATION CENTER	
COUNTY ROAD		REST AREA (FULL SERVICE)	
MUNICIPAL STREET		REST AREA (NIGHT TRUCK)	
MUNICIPAL STATE AID STREET		WAYSIDE (NIGHT OR PM TRUCK)	
PRIVATE STREET/ROAD		PUBLIC ACCESS POINT	
TOWNSHIP ROAD		LOCAL PARK	
UNORGANIZED TERRITORY ROAD		FAIRGROUNDS	
RAMP OR CONNECTOR		PORT OF ENTRY	
INTERSTATE EXIT		PARK AND RIDE LOT	
GREAT RIVER ROAD		PUBLIC UNIVERSITY/COLLEGE	
OTHER ROADS		PRIVATE UNIVERSITY/COLLEGE	
FAIRWAYS		ELEMENTARY SCHOOL	
INDIAN SERVICE		MIDDLE SCHOOL	
MILITARY		STATE GAME	
RAILROAD AND RAILWAY FEATURES		AVIATION FEATURES	
RAILWAY		HIGH SCHOOL	
EMPIRE BUILDER STATION (AMTRAK)		COMMERCIAL AIRPORT	
NORTHSTAR STATION (COMMUTER)		GENERAL AIRPORT	
LIGHT RAIL		AIRSTRIP	
BLUE LINE STATION		SEAPLANE	
GREEN LINE STATION		AIRPORT RUNWAY	
INFRASTRUCTURE FEATURES		CULTURAL FEATURES	
LONG BRIDGE (100' OR GREATER SPAN)		STATE HISTORICAL MARKER	
MAJOR BRIDGE (20' TO 100' SPAN)		HISTORIC DISTRICT	
MINOR BRIDGE (2' TO 20' SPAN)		HISTORIC SITE	
ROAD TUNNEL (100' OR GREATER SPAN)		MONUMENT	
RAILROAD TUNNEL (100' OR GREATER SPAN)		CEMETERY	
RAILROAD BRIDGE (UNDER 100' SPAN)		BOUNDARY FEATURES	
SKYWAY		TRIBAL LAND	
PEDESTRIAN BRIDGE		COUNTY	
PEDESTRIAN TUNNEL		MUNICIPALITY	
DAM		ADJACENT MUNICIPALITY	
LOCK AND DAM		FEDERAL ADJUSTED URBAN AREA (2014)	
PUBLIC FACILITIES		MILITARY	
STATE CAPITOL		STATE PARK	
FEDERAL COURTHOUSE		REGIONAL PARK	
COUNTY COURTHOUSE		NATIONAL FOREST	
ARMORY		NATIONAL AND STATE FOREST	
CITY HALL		STATE FOREST	
TOWN HALL		NATIONAL TRAIL	
COMMUNITY CENTER		WILDLIFE REFUGE AREA	
ARENA		WILDLIFE MANAGEMENT AREA	
STADIUM		HYDROLOGIC FEATURES	
POST OFFICE		RIVER OR STREAM (PERMANENT)	
POLICE STATION		LAKE, POND OR RESERVOIR	
FIRE STATION		STREAM (INTERMITTENT)	
PUBLIC LIBRARY		DRAINAGE DITCH	
PUBLIC MUSEUM		WETLAND	
EVENT CENTER		ISLAND OR LAND	
CITY CENTERS		REGIONAL WATERSHED	
TRIBAL GOVERNMENT CENTER			
CITY CENTER			
LOCALLY KNOWN PLACE			
UNINCORPORATED COMMUNITY			



To request information from this document in an alternative format, call 651-366-4718 or 1-800-657-3774 (Greater Minnesota); 711 or 1-800-627-3529 (Minnesota Relay). You may also send an e-mail to ADArequest.dot@state.mn.us. (Please request at least one week in advance.)

LAST EDITED ON 11-19-2024

Population (U.S. Census 2020): 310