MUNICIPALITY OF
GOODHUE

PREPARED BY THE
MINNESOTA DEPARTMENT OF TRANSPORTATION
OFFICE OF TRANSPORTATION SYSTEM MANAGEMENT

IN COOPERATION WITH
U.S. DEPARTMENT OF TRANSPORTATION
FEDERAL HIGHWAY ADMINISTRATION

SCALE

0.075 0.0375 0 0.075 0.15 0.225 0.3 Miles

0 0.05 0.1 0.2 0.3 0.4 Kilometers

1 in = 400 ft

2019

Projection:
Transverse Mercator
NAD 1986
UTM Zone 15

North American Datum
of 1986

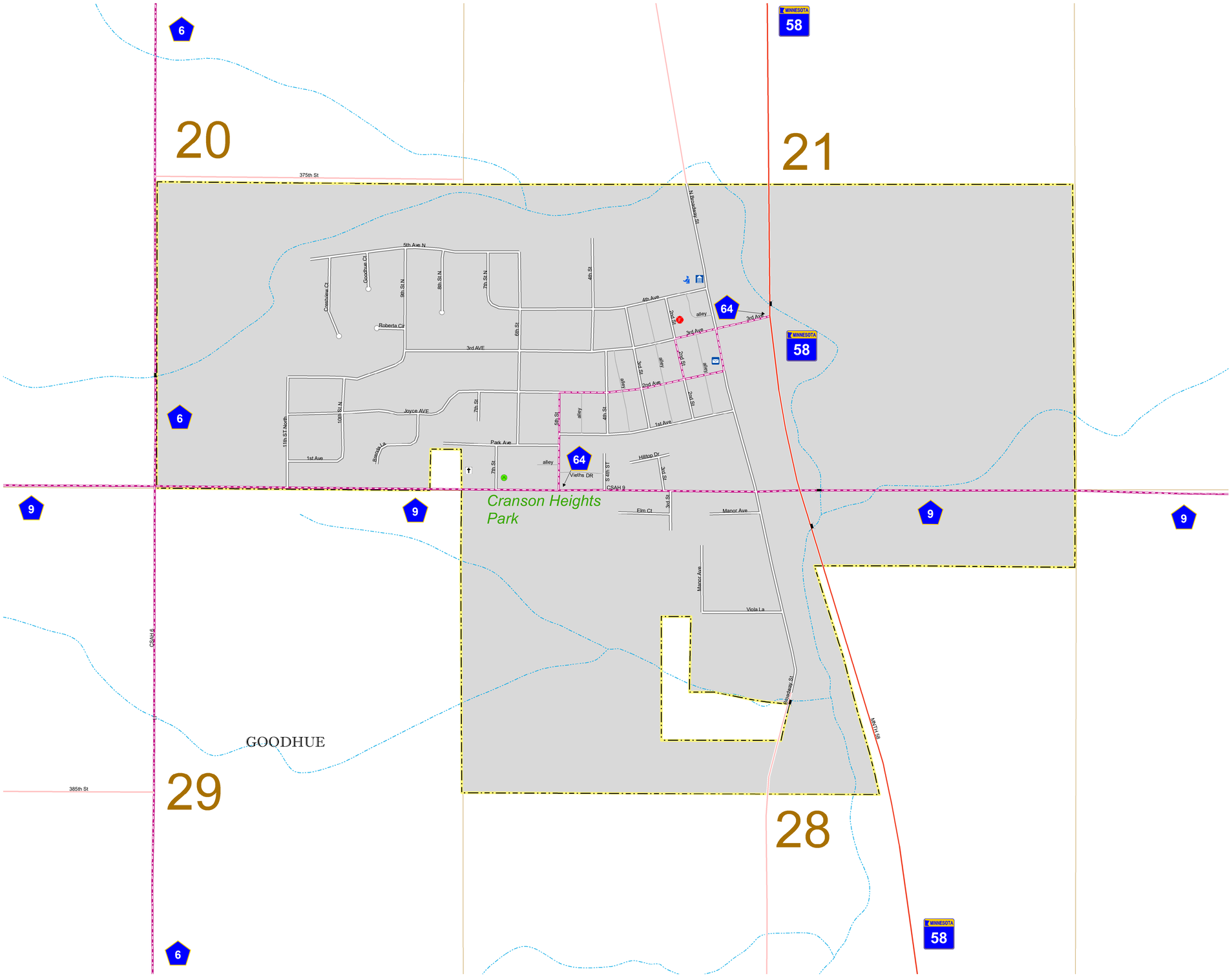

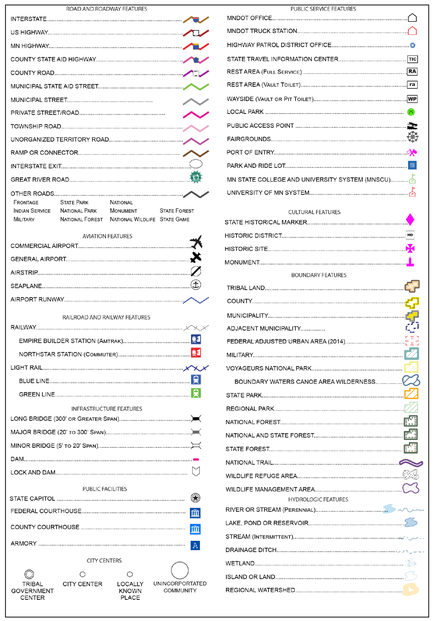

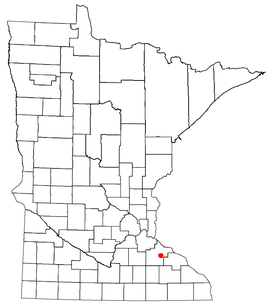

Population (U.S Census 2010): 1176

To request information from this document in an alternative format, call 651-366-4718 or 1-800-657-3774 (Greater Minnesota); 711 or 1-800-627-3529 (Minnesota Relay). You may also send an e-mail to ADArequest.dot@state.mn.us. (Please request at least one week in advance.)