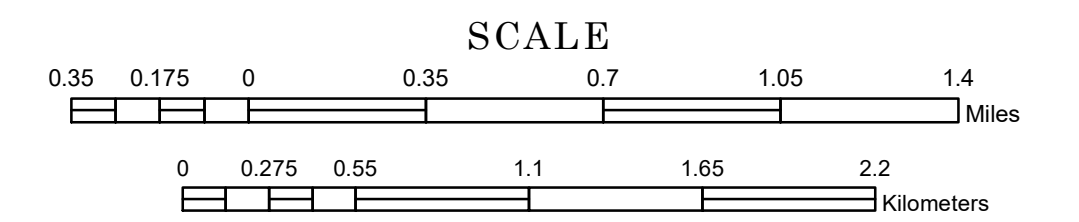


MUNICIPALITY OF COHASSET

PREPARED BY THE
MINNESOTA DEPARTMENT OF TRANSPORTATION
OFFICE OF TRANSPORTATION SYSTEM MANAGEMENT

IN COOPERATION WITH
U.S. DEPARTMENT OF TRANSPORTATION
FEDERAL HIGHWAY ADMINISTRATION



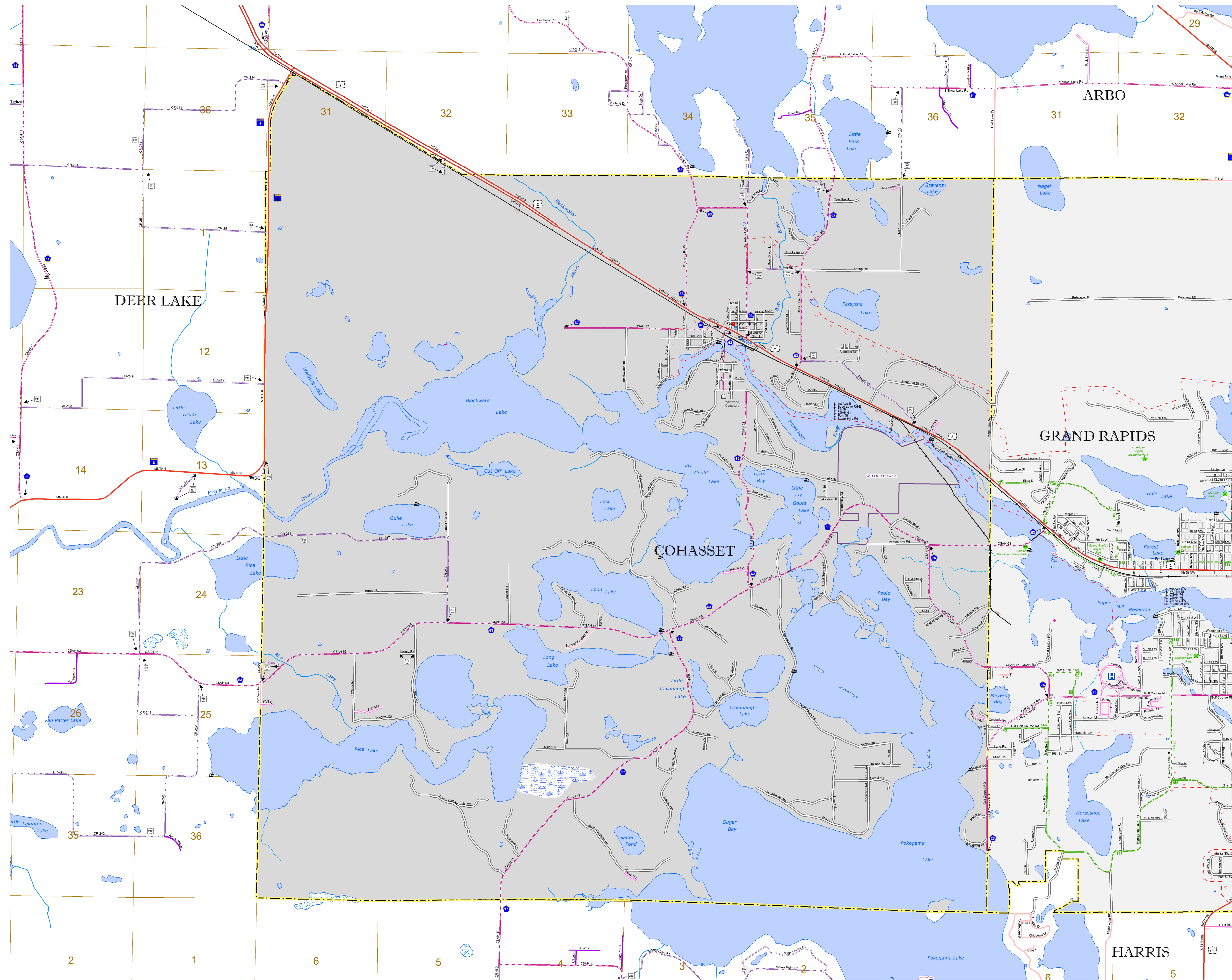
1 in = 2,000 ft

2022

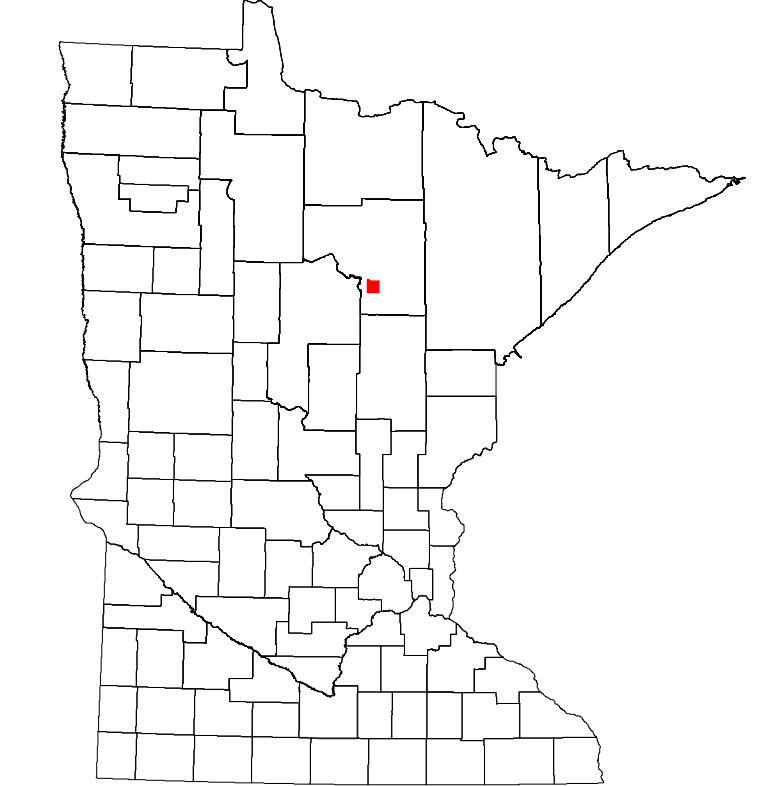
Projection:
Transverse Mercator
NAD 1986
UTM Zone 15



North American Datum
of 1986



ROAD AND ROADWAY FEATURES	PUBLIC SERVICE FEATURES
INTERSTATE	MINIOT OFFICE
US HIGHWAY	MINIOT TRUCK STATION
MN HIGHWAY	HIGHWAY PATROL DISTRICT OFFICE
COUNTY STATE AID HIGHWAY	STATE TRAVEL INFORMATION CENTER
COUNTY ROAD	REST AREA (FULL SERVICE)
MUNICIPAL STREET	REST AREA (VAULT TRAILS)
MUNICIPAL STATE AID STREET	WAYSIDE (VAULT OR PIT TOL)
PRIVATE STREET/ROAD	PUBLIC ACCESS POINT
TOWNSHIP ROAD	LOCAL PARK
UNORGANIZED TERRITORY ROAD	FARMGROUNDS
RAMP OR CONNECTOR	PORT OF ENTRY
INTERSTATE EXIT	PARK AND RIDE LOT
GREAT RIVER ROAD	PUBLIC UNIVERSITY/COLLEGE
OTHER ROAD	PRIVATE UNIVERSITY/COLLEGE
Freeway	National Park
State Park	National Monument
National Forest	National Wildlife Refuge
State Forest	State Game
Wildlife Area	State Game
Wildlife Area	State Game
RAILROAD AND RAILWAY FEATURES	RAILROAD AND RAILWAY FEATURES
RAILROAD	EMPIRE BUILDER STATION (AMTRAK)
EMPIRE BUILDER STATION (AMTRAK)	NORTHSTAR STATION (COMMUTER)
NORTHSTAR STATION (COMMUTER)	LIGHT RAIL
LIGHT RAIL	BLUE LINE STATION
BLUE LINE STATION	GREEN LINE STATION
GREEN LINE STATION	INFRASTRUCTURE FEATURES
INFRASTRUCTURE FEATURES	LONG BRIDGE (100' OR GREATER SPAN)
LONG BRIDGE (100' OR GREATER SPAN)	MAJOR BRIDGE (20' TO 100' SPAN)
MAJOR BRIDGE (20' TO 100' SPAN)	MINOR BRIDGE (5' TO 20' SPAN)
MINOR BRIDGE (5' TO 20' SPAN)	ROAD TUNNEL (100' OR GREATER SPAN)
ROAD TUNNEL (100' OR GREATER SPAN)	RAILROAD BRIDGE (UNDER 100' SPAN)
RAILROAD BRIDGE (UNDER 100' SPAN)	BOATWAY
BOATWAY	PEDESTRIAN BRIDGE
PEDESTRIAN BRIDGE	PEDESTRIAN TUNNEL
PEDESTRIAN TUNNEL	DAM
DAM	LOCK AND DAM
LOCK AND DAM	PUBLIC FACILITIES
PUBLIC FACILITIES	STATE CAPITOL
STATE CAPITOL	FEDERAL COURTHOUSE
FEDERAL COURTHOUSE	COUNTY COURTHOUSE
COUNTY COURTHOUSE	CITY HALL
CITY HALL	TOWN HALL
TOWN HALL	COMMUNITY CENTER
COMMUNITY CENTER	ARENA
ARENA	STADIUM
STADIUM	POST OFFICE
POST OFFICE	POLICE STATION
POLICE STATION	FIRE STATION
FIRE STATION	PUBLIC LIBRARY
PUBLIC LIBRARY	PUBLIC MUSEUM
PUBLIC MUSEUM	EVENT CENTER
EVENT CENTER	CITY CENTERS
CITY CENTERS	TRIAL GOVERNMENT CENTER
TRIAL GOVERNMENT CENTER	CITY CENTER
CITY CENTER	LOCALLY KNOWN PLACE
LOCALLY KNOWN PLACE	UNINCORPORATED COMMUNITY
UNINCORPORATED COMMUNITY	ADJACENT MUNICIPALITY
ADJACENT MUNICIPALITY	FEDERAL ADJUSTED URBAN AREA (2014)
FEDERAL ADJUSTED URBAN AREA (2014)	MILITARY
MILITARY	STATE PARK
STATE PARK	REGIONAL PARK
REGIONAL PARK	NATIONAL FOREST
NATIONAL FOREST	NATIONAL AND STATE FOREST
NATIONAL AND STATE FOREST	STATE FOREST
STATE FOREST	NATIONAL TRAIL
NATIONAL TRAIL	NATIONAL TRAIL
NATIONAL TRAIL	WILDLIFE REFUGE AREA
WILDLIFE REFUGE AREA	WILDLIFE MANAGEMENT AREA
WILDLIFE MANAGEMENT AREA	HYDROLOGIC FEATURES
HYDROLOGIC FEATURES	RIVER OR STREAM (PERENNIAL)
RIVER OR STREAM (PERENNIAL)	LAKE, POND OR RESERVOIR
LAKE, POND OR RESERVOIR	STREAM (NONPERENNIAL)
STREAM (NONPERENNIAL)	DRAINAGE DITCH
DRAINAGE DITCH	WETLAND
WETLAND	ISLAND OR LAND
ISLAND OR LAND	REGIONAL WATERSHED



Population (U.S. Census 2020): 2,689

To request information from this document in an alternative format, call 651-366-4718 or 1-800-657-3774 (Greater Minnesota); 711 or 1-800-627-3529 (Minnesota Relay). You may also send an e-mail to ADarequest.dot@state.mn.us. (Please request at least one week in advance.)

LAST EDITED ON 1-08-2023