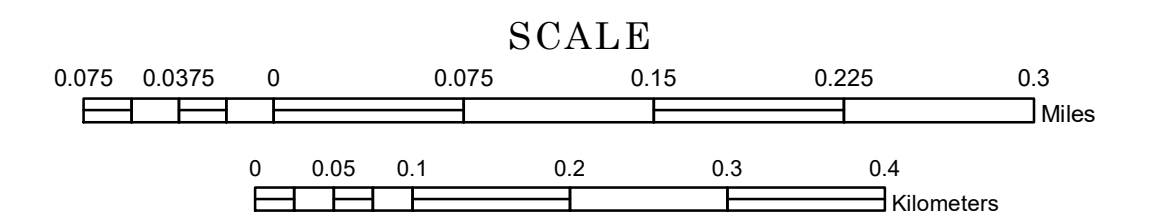


MUNICIPALITY OF IONA

PREPARED BY THE
MINNESOTA DEPARTMENT OF TRANSPORTATION
OFFICE OF TRANSPORTATION SYSTEM MANAGEMENT

IN COOPERATION WITH
U.S. DEPARTMENT OF TRANSPORTATION
FEDERAL HIGHWAY ADMINISTRATION

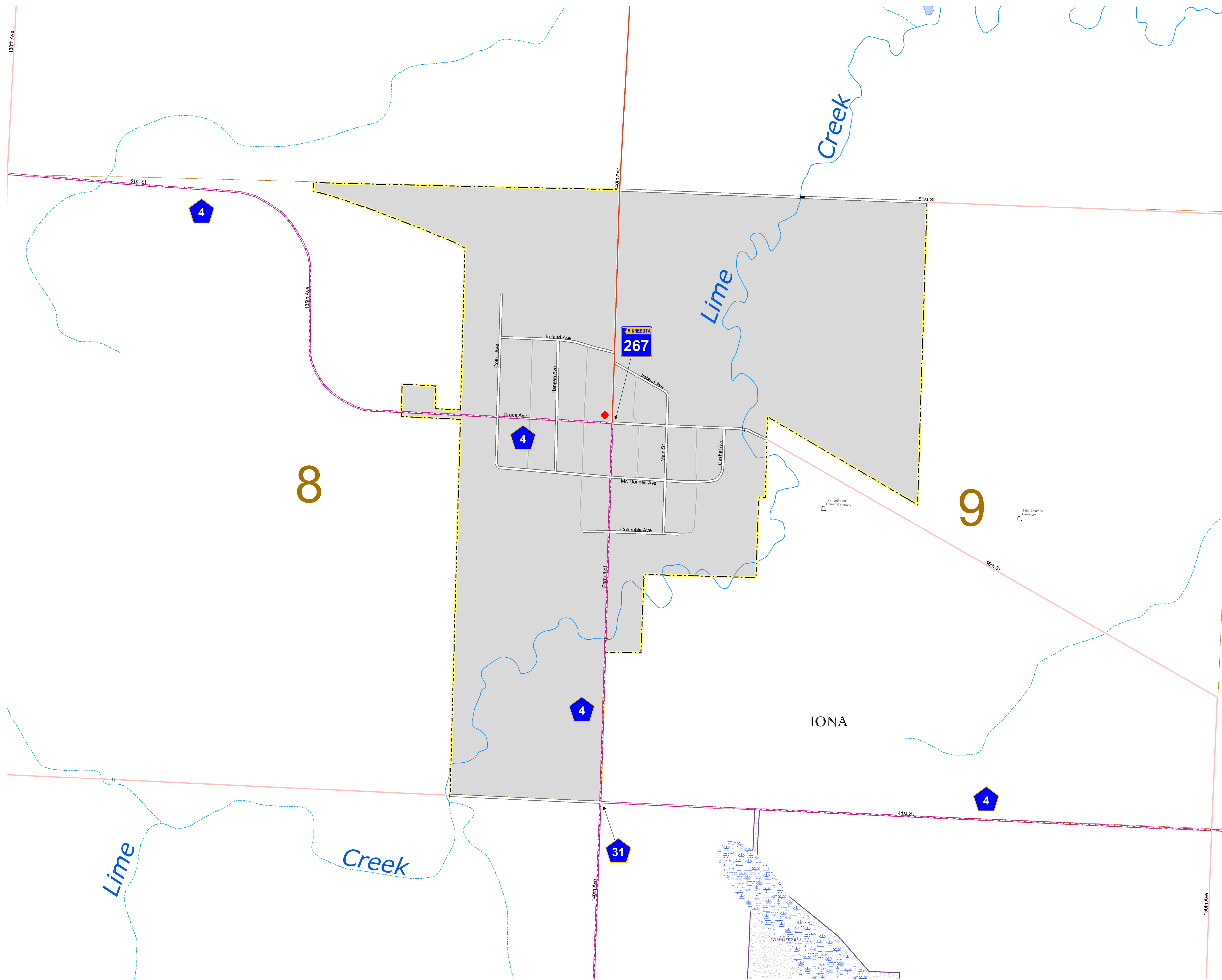


2023

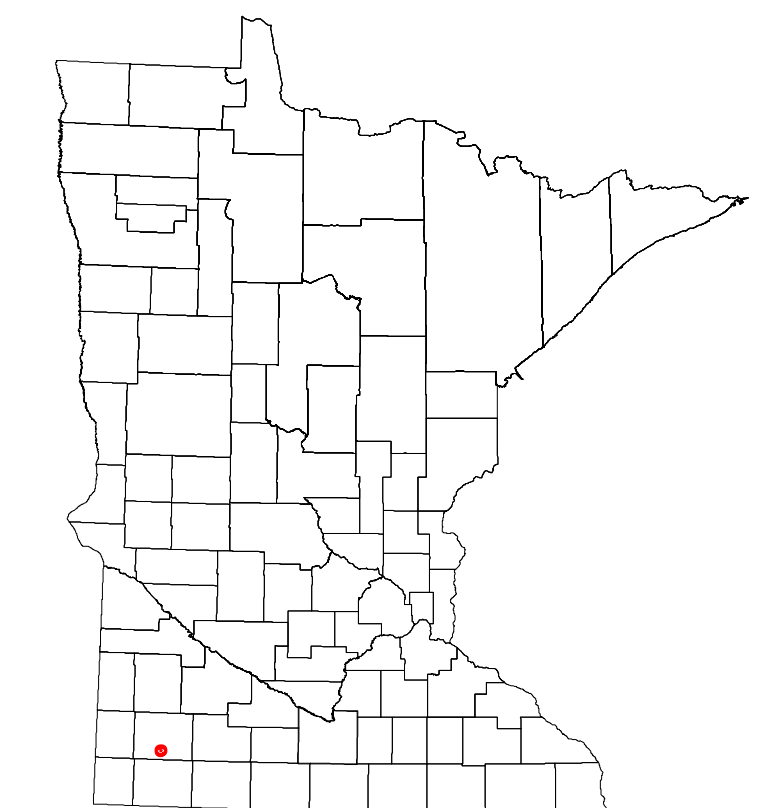
Projection:
Transverse Mercator
NAD 1986
UTM Zone 15



North American Datum
of 1986



ROAD AND ROADWAY FEATURES	PUBLIC SERVICE FEATURES
INTERSTATE	MNDOT OFFICE
US HIGHWAY	MNDOT TRUCK STATION
MIN HIGHWAY	HIGHWAY PATROL DISTRICT OFFICE
COUNTY STATE AID HIGHWAY	STATE TRAVEL INFORMATION CENTER
COUNTY ROAD	REST AREA (Full Service)
MUNICIPAL STREET	REST AREA (Quick Turn)
MUNICIPAL STATE AID STREET	WAYSIDE (Only on Pk Trk 4)
PRIVATE STREET/ROAD	PUBLIC ACCESS POINT
TOWNSHIP ROAD	LOCAL PARK
UNORGANIZED TERRITORY ROAD	FARMS/GROUNDS
RAMP OR CONNECTOR	PORT OF ENTRY
INTERSTATE EXIT	PARK AND RIDE LOT
GREAT RIVER ROAD	PUBLIC UNIVERSITY/COLLEGE
OTHER ROADS	PRIVATE UNIVERSITY/COLLEGE
FARMROAD	ELEMENTARY SCHOOL
INDUS SERVICE	MIDDLE SCHOOL
NATIONAL PARK	MONUMENT
NATIONAL FOREST	NATIONAL WILDLIFE STATE GAME
MILITARY	STATE FOREST
RAILROAD AND RAILWAY FEATURES	RAILROAD AND RAILWAY FEATURES
EMPIRE BUILDER STATION (ARTHRX)	COMMERCIAL AIRPORT
NORTHSTAR STATION (COMASTER)	GENERAL AIRPORT
LIGHT RAIL	AIRSTRIP
BLUE LINE STATION	SEAPLANE
GREEN LINE STATION	AIRPORT RUNWAY
INFRASTRUCTURE FEATURES	CULTURAL FEATURES
LONG BRIDGE (100' OR GREATER SPAN)	STATE HISTORICAL MARKER
MAJOR BRIDGE (20' TO 100' SPAN)	HISTORIC DISTRICT
MINOR BRIDGE (2' TO 20' SPAN)	HISTORIC SITE
ROAD TUNNEL (100' OR GREATER SPAN)	MONUMENT
RAILROAD TUNNEL (100' OR GREATER SPAN)	CEMETERY
RAILROAD BRIDGE (LARGER 100' SPAN)	TRIBAL LAND
SKYWAY	COUNTY
PEDESTRIAN BRIDGE	MUNICIPALITY
PEDESTRIAN TUNNEL	ADJACENT MUNICIPALITY
DAM	FEDERAL ADJUSTED URBAN AREA (2014)
LOCK AND DAM	PUBLIC FACILITIES
STATE CAPITOL	FEDERAL COURTHOUSE
FEDERAL COURTHOUSE	COUNTY COURTHOUSE
CITY HALL	ARMORY
TOWN HALL	CITY HALL
COMMUNITY CENTER	COMMUNITY CENTER
ARENA	STADIUM
POST OFFICE	POST OFFICE
POLICE STATION	POLICE STATION
FIRE STATION	FIRE STATION
PUBLIC LIBRARY	PUBLIC LIBRARY
PUBLIC MUSEUM	PUBLIC MUSEUM
EVENT CENTER	EVENT CENTER
CITY CENTERS	CITY CENTERS
TRIBAL GOVERNMENT CENTER	TRIBAL GOVERNMENT CENTER
CITY CENTER	CITY CENTER
LOCALLY INCORPORATED PLACE	LOCALLY INCORPORATED PLACE
UNINCORPORATED COMMUNITY	UNINCORPORATED COMMUNITY
HYDROLOGIC FEATURES	HYDROLOGIC FEATURES
RIVER OR STREAM (PERMANENT)	RIVER OR STREAM (PERMANENT)
LAKE, POND OR RESERVOIR	LAKE, POND OR RESERVOIR
STREAM (PERMANENT)	STREAM (PERMANENT)
DRAINAGE DITCH	DRAINAGE DITCH
WETLAND	WETLAND
ISLAND OR LAND	ISLAND OR LAND
REGIONAL WATERSHED	REGIONAL WATERSHED



To request information from this document in an alternative format, call 651-366-4718 or 1-800-657-3774 (Greater Minnesota); 711 or 1-800-627-3529 (Minnesota Relay). You may also send an e-mail to ADArequest.dot@state.mn.us. (Please request at least one week in advance.)

LAST EDITED ON 12-10-2023

Population (U.S. Census 2020): 166