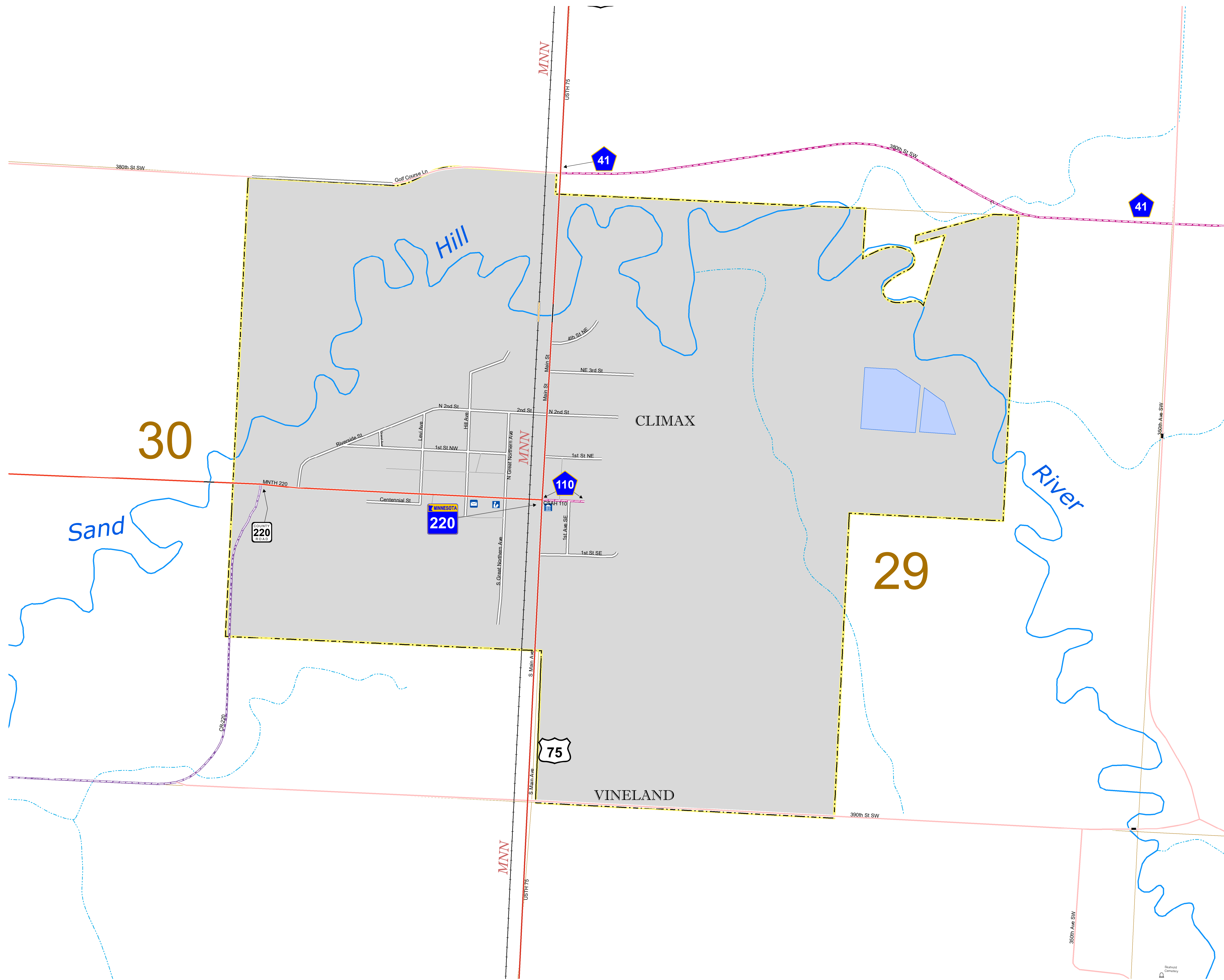
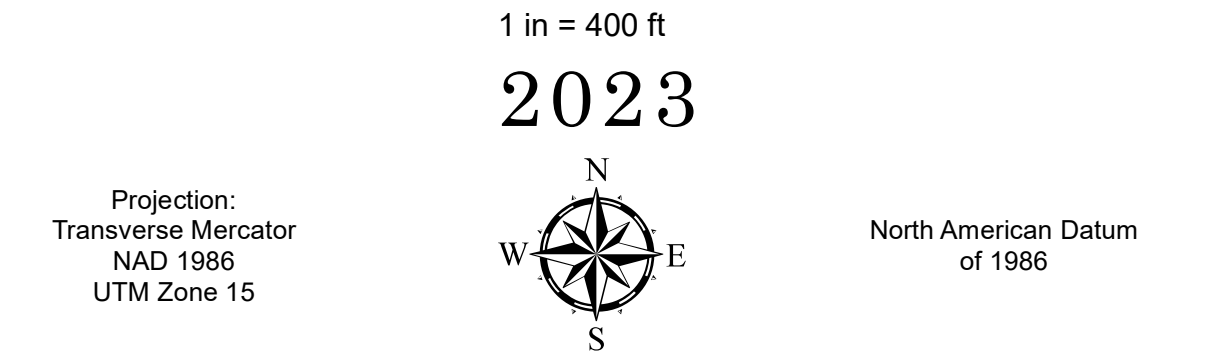
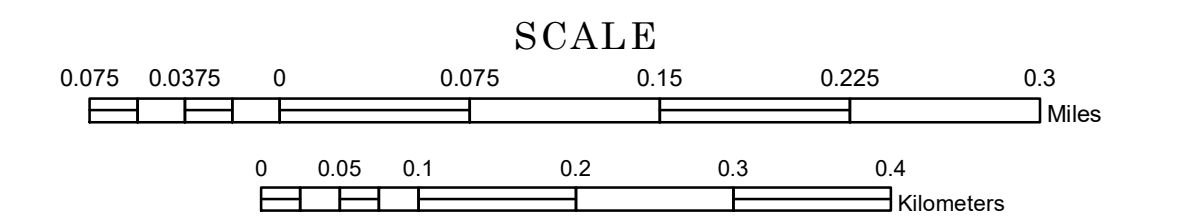


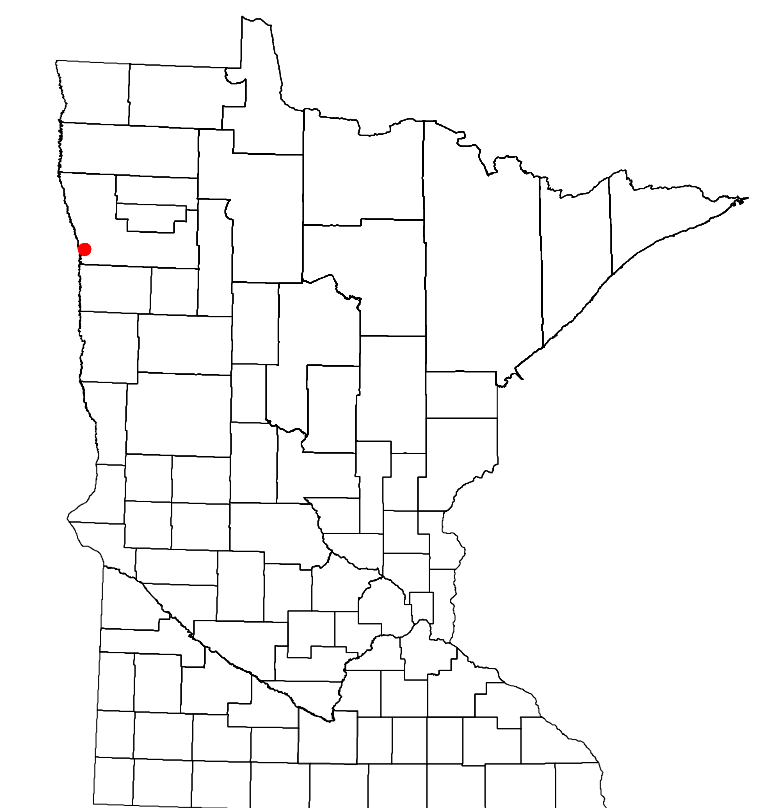
MUNICIPALITY OF CLIMAX

PREPARED BY THE
MINNESOTA DEPARTMENT OF TRANSPORTATION
OFFICE OF TRANSPORTATION SYSTEM MANAGEMENT

IN COOPERATION WITH
U.S. DEPARTMENT OF TRANSPORTATION
FEDERAL HIGHWAY ADMINISTRATION



ROAD AND ROADWAY FEATURES	PUBLIC SERVICE FEATURES
INTERSTATE	MINOT OFFICE
US HIGHWAY	MINOT TRUCK STATION
STATE AID HIGHWAY	HIGHWAY PATROL DISTRICT OFFICE
COUNTY ROAD	STATE TRAVEL INFORMATION CENTER
MUNICIPAL STREET	REST AREA (Full Service)
MUNICIPAL STATE AID STREET	REST AREA (Quick Turn)
PRIVATE STREET	WAYSIDE (Only on Pk or Trk)
TOWNSHIP ROAD	PUBLIC ACCESS POINT
UNORGANIZED TERRITORY ROAD	LOCAL PARK
RAILROAD CONNECTOR	FARBOUNDS
INTERSTATE EXIT	PORT OF ENTRY
GREAT RIVER ROAD	PARK AND RIDE LOT
OTHER ROADS	PUBLIC UNIVERSITY COLLEGE
FARMROAD	PRIVATE UNIVERSITY COLLEGE
STATE PARK	ELEMENTARY SCHOOL
NATIONAL PARK	MIDDLE SCHOOL
NATIONAL FOREST	NATIONAL WILDLIFE STATE GAME
STATE FOREST	HIGH SCHOOL
MONUMENT	AVIATION FEATURES
STATE MONUMENT	COMMERCIAL AIRPORT
STATE FOREST	GENERAL AIRPORT
STATE GAME	AIRSTRIP
	SEAPLANE
	AIRPORT RUNWAY
RAILROAD AND RAILWAY FEATURES	CULTURAL FEATURES
RAILROAD	STATE HISTORIC MARKER
EMPIRE BUILDER STATION (ARTHRX)	HISTORIC DISTRICT
NORTHSTAR STATION (COMASTER)	HISTORIC SITE
LIGHT RAIL	MONUMENT
BLUE LINE STATION	CEMETERY
GREEN LINE STATION	TRIBAL LAND
	COUNTY
	MUNICIPALITY
	ADJACENT MUNICIPALITY
	FEDERAL ADJUSTED URBAN AREA (2014)
INFRASTRUCTURE FEATURES	PUBLIC FACILITIES
LONG BRIDGE (100' OR GREATER SPAN)	STATE CAPITOL
MEDIUM BRIDGE (20' TO 100' SPAN)	FEDERAL COURTHOUSE
MINOR BRIDGE (2' TO 20' SPAN)	COUNTY COURTHOUSE
ROAD TUNNEL (100' OR GREATER SPAN)	ARMORY
RAILROAD BRIDGE (100' OR GREATER SPAN)	CITY HALL
RAILROAD BRIDGE (LESSER 100' SPAN)	TOWN HALL
SKYWAY	COMMUNITY CENTER
PEDESTRIAN BRIDGE	ARENA
PEDESTRIAN TUNNEL	STADIUM
DAM	POST OFFICE
LOCK AND DAM	POLICE STATION
	FIRE STATION
	PUBLIC LIBRARY
	PUBLIC MUSEUM
	EVENT CENTER
PUBLIC FACILITIES	CITY CENTERS
STATE CAPITOL	TRIBAL GOVERNMENT CENTER
FEDERAL COURTHOUSE	CITY CENTER
COUNTY COURTHOUSE	LOCALLY INCORPORATED PLACE
ARMORY	UNINCORPORATED COMMUNITY
CITY HALL	
TOWN HALL	
COMMUNITY CENTER	
ARENA	
STADIUM	
POST OFFICE	
POLICE STATION	
FIRE STATION	
PUBLIC LIBRARY	
PUBLIC MUSEUM	
EVENT CENTER	
HYDROLOGIC FEATURES	BOUNDARY FEATURES
RIVER OR STREAM (PERMANENT)	STATE HISTORIC MARKER
LAKE, POND OR RESERVOIR	HISTORIC DISTRICT
STREAM (PERMANENT)	HISTORIC SITE
DRAINAGE DITCH	MONUMENT
	CEMETERY
	TRIBAL LAND
	COUNTY
	MUNICIPALITY
	ADJACENT MUNICIPALITY
	FEDERAL ADJUSTED URBAN AREA (2014)
	MILITARY
	STATE PARK
	REGIONAL PARK
	NATIONAL FOREST
	NATIONAL AND STATE FOREST
	STATE FOREST
	NATIONAL TRAIL
	WILDLIFE REFUGE AREA
	WILDLIFE MANAGEMENT AREA
	WETLAND
	ISLAND OR LAND
	REGIONAL WATERSHED



LAST EDITED ON 12-10-2023

Population (U.S. Census 2020): 243

To request information from this document in an alternative format, call 651-366-4718 or 1-800-657-3774 (Greater Minnesota); 711 or 1-800-627-3529 (Minnesota Relay). You may also send an e-mail to ADRequest.dot@state.mn.us. (Please request at least one week in advance.)