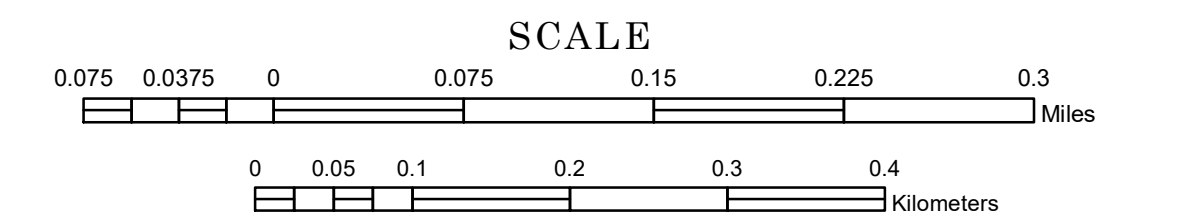


MUNICIPALITY OF GULLY

PREPARED BY THE
MINNESOTA DEPARTMENT OF TRANSPORTATION
OFFICE OF TRANSPORTATION SYSTEM MANAGEMENT

IN COOPERATION WITH
U.S. DEPARTMENT OF TRANSPORTATION
FEDERAL HIGHWAY ADMINISTRATION



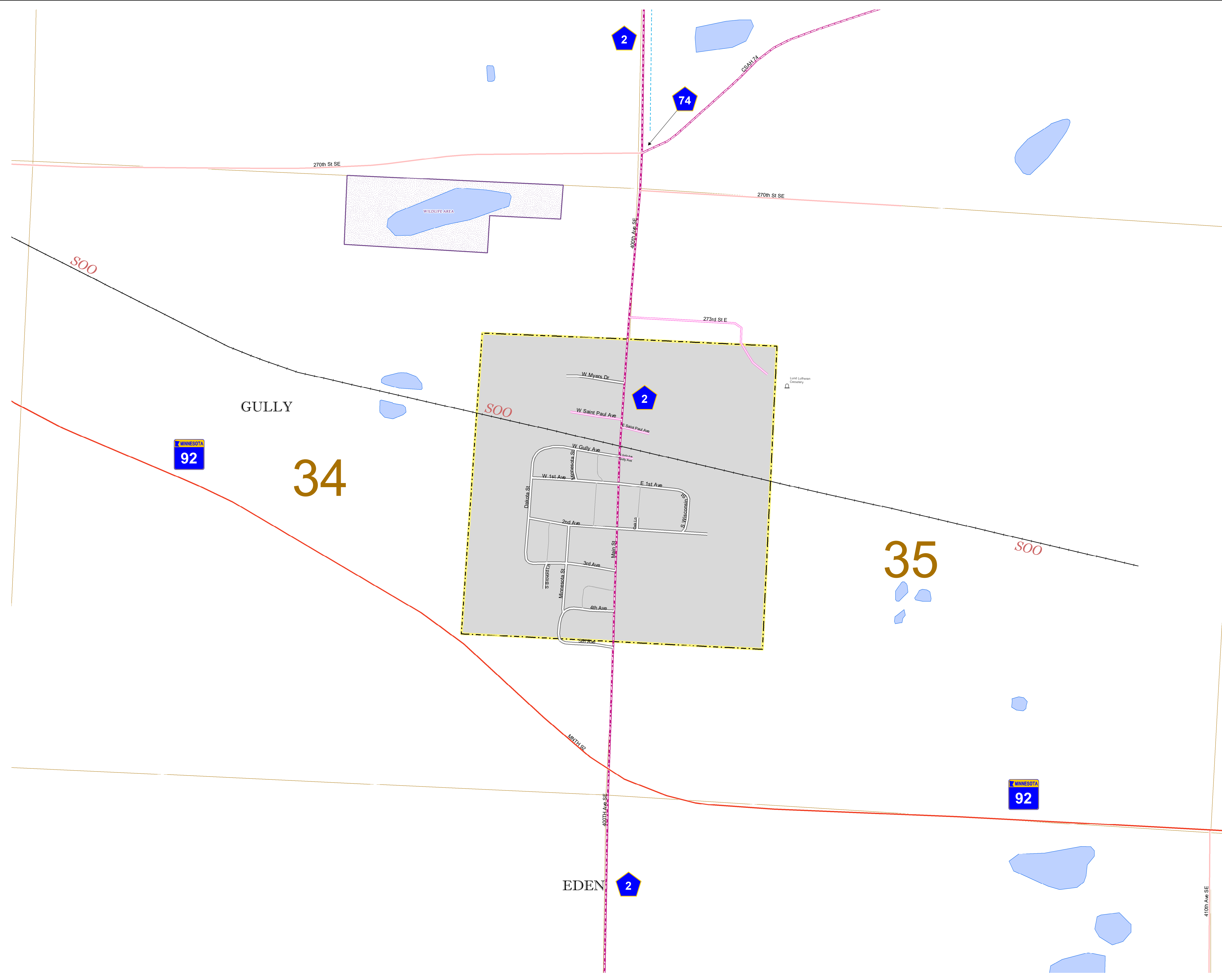
1 in = 400 ft

2023

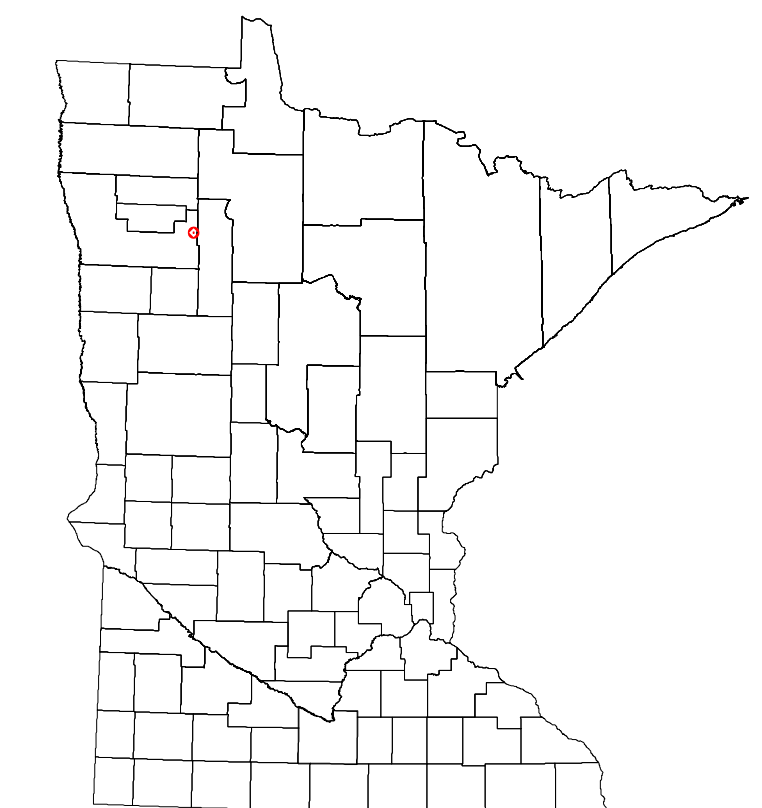
Projection:
Transverse Mercator
NAD 1986
UTM Zone 15



North American Datum
of 1986



| ROAD AND ROADWAY FEATURES | PUBLIC SERVICE FEATURES |
|--|------------------------------------|
| INTERSTATE | MINIOT OFFICE |
| US HIGHWAY | MINIOT TRUCK STATION |
| STATE AID HIGHWAY | HIGHWAY PATROL DISTRICT OFFICE |
| COUNTY ROAD | STATE TRAVEL INFORMATION CENTER |
| MUNICIPAL STREET | REST AREA (Full Service) |
| MUNICIPAL STATE AID STREET | REST AREA (Quick Turn) |
| TOWNSHIP ROAD | WAYSIDE (Only on Pk Trk 4) |
| UNORGANIZED TERRITORY ROAD | PUBLIC ACCESS POINT |
| RAMP OR CONNECTOR | FAIRGROUNDS |
| GREAT RIVER ROAD | PORT OF ENTRY |
| OTHER ROADS | PARK AND RIDE LOT |
| RAILROAD AND RAILWAY FEATURES | PUBLIC UNIVERSITY/COLLEGE |
| EMPIRE BUILDER STATION (AIRTRAK) | PRIVATE UNIVERSITY/COLLEGE |
| NORTHSTAR STATION (COMMUTER) | ELEMENTARY SCHOOL |
| LIGHT RAIL | MIDDLE SCHOOL |
| BLUE LINE STATION | HIGH SCHOOL |
| GREEN LINE STATION | AVIATION FEATURES |
| LONG BRIDGE (100' OR GREATER SPAN) | COMMERCIAL AIRPORT |
| MAJOR BRIDGE (20' TO 100' SPAN) | GENERAL AIRPORT |
| MINOR BRIDGE (2' TO 20' SPAN) | AIRSTRIP |
| ROAD TUNNEL (100' OR GREATER SPAN) | SEAPLANE |
| RAILROAD BRIDGE (100' OR GREATER SPAN) | AIRPORT RUNWAY |
| RAILROAD BRIDGE (UNDER 100' SPAN) | CULTURAL FEATURES |
| SKYWAY | STATE HISTORIC MARKER |
| PEDESTRIAN BRIDGE | HISTORIC DISTRICT |
| PEDESTRIAN TUNNEL | HISTORIC SITE |
| DAM | MONUMENT |
| LOCK AND DAM | CEMETERY |
| STATE CAPITOL | TRIBAL LAND |
| FEDERAL COURTHOUSE | COUNTY |
| COUNTY COURTHOUSE | MUNICIPALITY |
| ARMORY | ADJACENT MUNICIPALITY |
| CITY HALL | FEDERAL ADJUSTED URBAN AREA (2014) |
| COMMUNITY CENTER | MILITARY |
| ARENA | STATE PARK |
| STADIUM | REGIONAL PARK |
| POST OFFICE | NATIONAL FOREST |
| POLICE STATION | NATIONAL AND STATE FOREST |
| FIRE STATION | STATE FOREST |
| PUBLIC LIBRARY | NATIONAL TRAIL |
| PUBLIC MUSEUM | WILDLIFE REFUGE AREA |
| EVENT CENTER | WILDLIFE MANAGEMENT AREA |
| TRIBAL GOVERNMENT CENTER | HYDROLOGIC FEATURES |
| CITY CENTER | RIVER OR STREAM (PERENNIAL) |
| LOCALLY INCORPORATED PLACE | LAKE, POND OR RESERVOIR |
| UNINCORPORATED COMMUNITY | STREAM (PERENNIAL) |
| | DRAINAGE DITCH |
| | WETLAND |
| | ISLAND OR LAND |
| | REGIONAL WATERSHED |



LAST EDITED ON 12-10-2023

Population (U.S. Census 2020): 59

To request information from this document in an alternative format, call 651-366-4718 or 1-800-657-3774 (Greater Minnesota); 711 or 1-800-627-3529 (Minnesota Relay). You may also send an e-mail to ADRequest.dot@state.mn.us. (Please request at least one week in advance.)