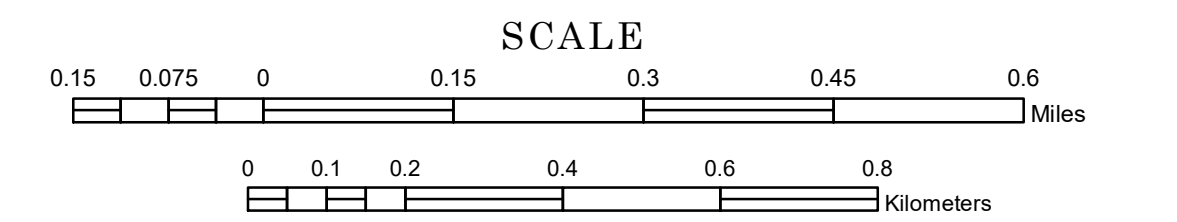


MUNICIPALITY OF RICHMOND


PREPARED BY THE
MINNESOTA DEPARTMENT OF TRANSPORTATION
OFFICE OF TRANSPORTATION SYSTEM MANAGEMENT

IN COOPERATION WITH
U.S. DEPARTMENT OF TRANSPORTATION
FEDERAL HIGHWAY ADMINISTRATION

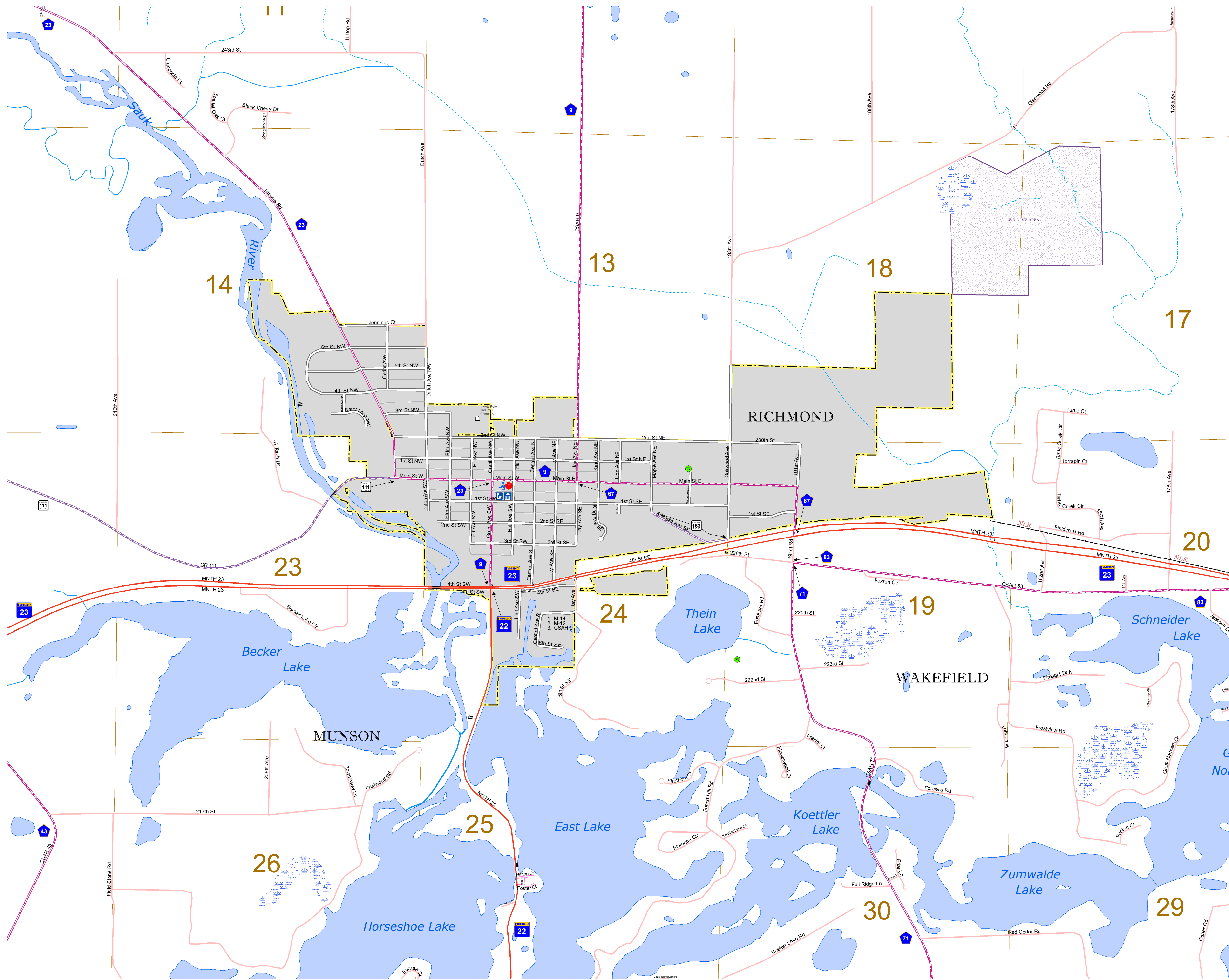


1 in = 800 ft
2023

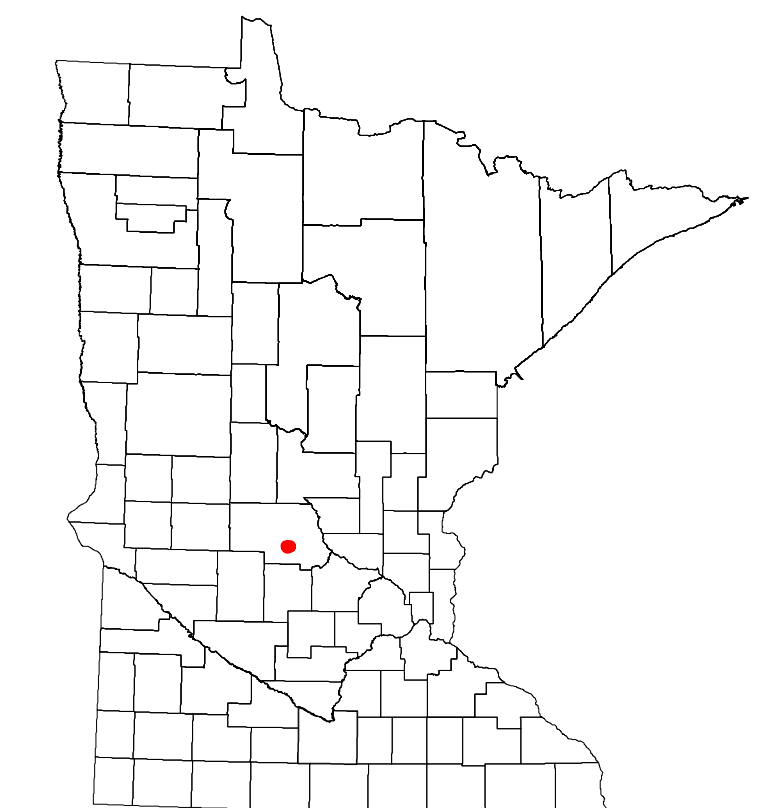
Projection:
Transverse Mercator
NAD 1986
UTM Zone 15



North American Datum
of 1986



ROAD AND ROADWAY FEATURES	PUBLIC SERVICE FEATURES
INTERSTATE	MINOT TRUCK STATION
US HIGHWAY	HIGHWAY PATROL DISTRICT OFFICE
MIN HIGHWAY	STATE TRAVEL INFORMATION CENTER
COUNTY STATE AID HIGHWAY	REST AREA (Full Service)
COUNTY ROAD	REST AREA (Quick Turn)
MUNICIPAL STREET	WAYSIDE (Only on Pk Trunk)
MUNICIPAL STATE AID STREET	PUBLIC ACCESS POINT
PRIVATE STREET/ROAD	LOCAL PARK
TOWNSHIP ROAD	FARMS/BOULDS
UNORGANIZED TERRITORY ROAD	PORT OF ENTRY
RAIMP OR CONNECTOR	PARK AND RIDE LOT
INTERSTATE EXIT	PUBLIC UNIVERSITY COLLEGE
GREAT RIVER ROAD	PRIVATE UNIVERSITY COLLEGE
OTHER ROAD	ELEMENTARY SCHOOL
FARMROAD	MIDDLE SCHOOL
INDUSTRIAL	HIGH SCHOOL
MILITARY	
RAILROAD AND RAILWAY FEATURES	AVIATION FEATURES
EMPIRE BUILDER STATION (AIRPORT)	COMMERCIAL AIRPORT
NORTHWEST STATION (COMMUTER)	GENERAL AIRPORT
LIGHT RAIL	AIRSTRIIP
BLUE LINE STATION	SEAPLANE
GREEN LINE STATION	AIRPORT AIRWAY
INFRASTRUCTURE FEATURES	CULTURAL FEATURES
LONG BRIDGE (100' OR GREATER SPAN)	STATE HISTORICAL MARKER
GAULF BRIDGE (20' TO 100' SPAN)	HISTORIC DISTRICT
MINOR BRIDGE (2' TO 20' SPAN)	HISTORIC SITE
ROAD TUNNEL (100' OR GREATER SPAN)	MONUMENT
RAILROAD BRIDGE (100' OR GREATER SPAN)	CEMETERY
RAILROAD BRIDGE (LESSER THAN 100' SPAN)	
SKYWAY	BOUNDARY FEATURES
PEDESTRIAN BRIDGE	TRIBAL LAND
PEDESTRIAN TUNNEL	COUNTY
LOCK AND DAM	MUNICIPALITY
PUBLIC FACILITIES	ADJACENT MUNICIPALITY
STATE CAPITOL	FEDERAL ADJUSTED URBAN AREA (2014)
FEDERAL COURTHOUSE	MILITARY
COUNTY COURTHOUSE	STATE PARK
ARMORY	REGIONAL PARK
CITY HALL	NATIONAL FOREST
COMMUNITY CENTER	NATIONAL AND STATE FOREST
ARENA	STATE FOREST
STADIUM	NATIONAL TRAIL
POST OFFICE	WILDLIFE REFUGE AREA
POLICE STATION	WILDLIFE MANAGEMENT AREA
FIRE STATION	
PUBLIC LIBRARY	HYDROLOGIC FEATURES
PUBLIC MUSEUM	RIVER OR STREAM (PERENNIAL)
EVENT CENTER	LAKE, POND OR RESERVOIR
	STREAM (PERENNIAL/INT)
	DRAINAGE DITCH
CITY CENTERS	WETLAND
TRIBAL GOVERNMENT CENTER	ISLAND OR LAND
CITY CENTER	REGIONAL WATERSHED
LOCALLY INCORPORATED PLACE	
UNINCORPORATED COMMUNITY	



LAST EDITED ON 12-10-2023

Population (U.S. Census 2020): 1475

To request information from this document in an alternative format, call 651-366-4718 or 1-800-657-3774 (Greater Minnesota); 711 or 1-800-627-3529 (Minnesota Relay). You may also send an e-mail to ADArequest.dot@state.mn.us. (Please request at least one week in advance.)