GENERAL HIGHWAY MAP
WRIGHT
COUNTY
MINNESOTA

PREPARED BY THE
MINNESOTA DEPARTMENT OF TRANSPORTATION
OFFICE OF TRANSPORTATION SYSTEM MANAGEMENT
IN COOPERATION WITH
U.S. DEPARTMENT OF TRANSPORTATION
FEDERAL HIGHWAY ADMINISTRATION

SCALE

1.5 0.75 0 1.5 3 4.5 6 Miles

0 1.5 3 6 9 12 Kilometers

1 in = 2 miles

2020

Projection:
Transverse Mercator
NAD 1986
UTM Zone 15

N W E S

North American Datum
of 1986

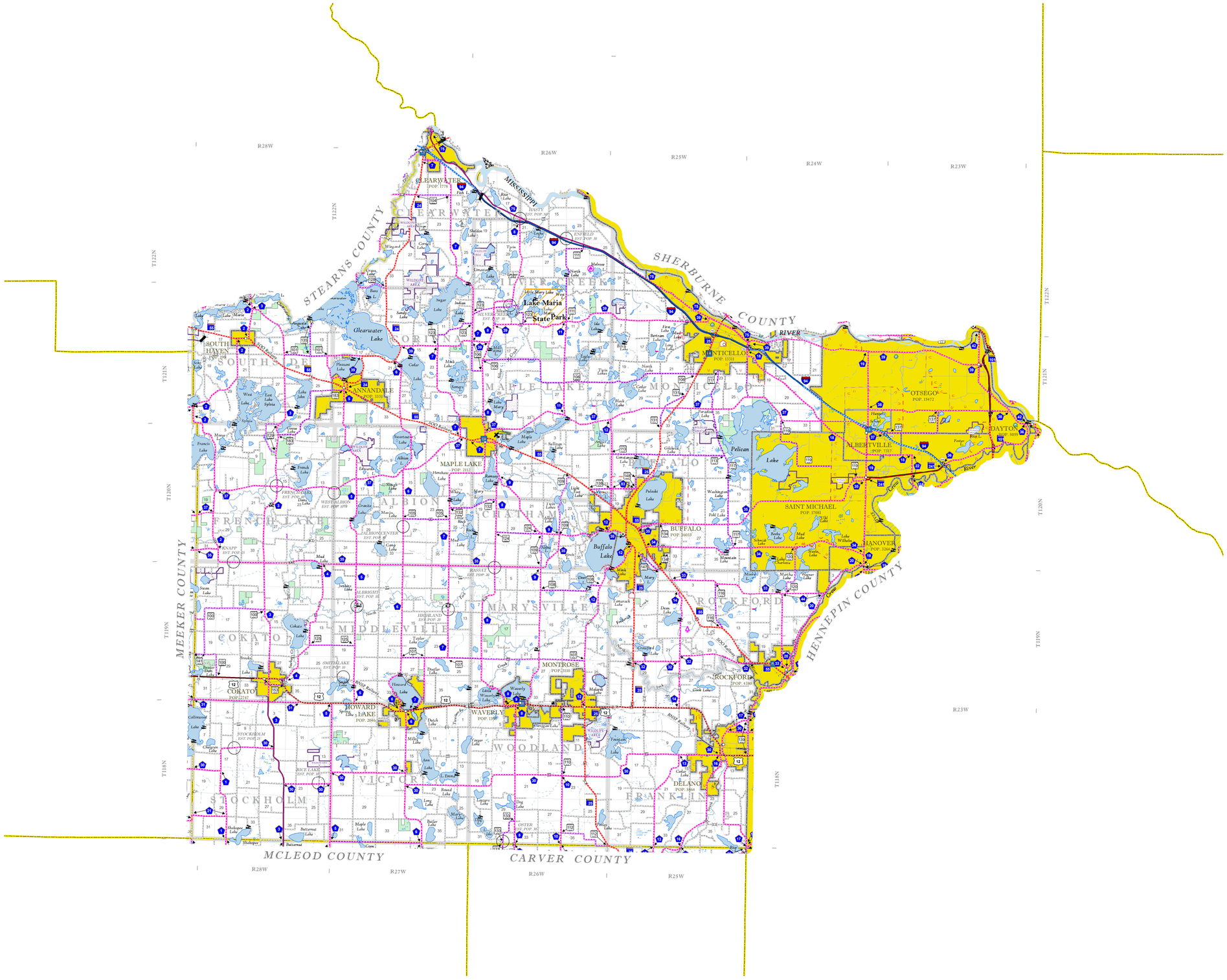

ROAD AND ROADWAY FEATURES

- INTERSTATE
- US HIGHWAY
- MN HIGHWAY
- COUNTY STATE AID HIGHWAY
- COUNTY ROAD
- TRIBAL ROAD
- TOWNSHIP ROAD
- UNORGANIZED TERRITORY ROAD
- PRIVATE ROAD
- OTHER ROADS
  - MUNICIPAL
  - MILITARY
  - NATIONAL PARK
  - NATIONAL FOREST
  - NATIONAL MONUMENT
  - NATIONAL WILDLIFE
  - STATE PARK
  - STATE FOREST
  - STATE GAME
- CONCRETE
- BITUMINOUS
- GRAVEL
- DIRT/UNIMPROVED
- UNKNOWN
- PROPOSED
- RAMP OR CONNECTOR
- INTERSTATE EXIT
- GREAT RIVER ROAD

RAILROAD AND RAILWAY FEATURES

- RAILWAY
- EMPIRE BUILDER STATION (AMTRAK)
- NORTHSTAR STATION (COMMUTER)

INFRASTRUCTURE FEATURES

- LONG BRIDGE (100' OR GREATER SPAN)
- MAJOR BRIDGE (20' TO 100' SPAN)
- MINOR BRIDGE (5' TO 20' SPAN)
- DAM
- LOCK AND DAM

CITY CENTERS

- STATE CAPITAL
- COUNTY SEAT
- CITY CENTER
- TOWNSHIP COMMUNITY

PUBLIC SERVICE FEATURES

- MNDOT OFFICE
- MNDOT TRUCK STATION
- HIGHWAY PATROL DISTRICT OFFICE
- STATE TRAVEL INFORMATION CENTER (TIC)
- REST AREA (FULL SERVICE) (RA)
- REST AREA (VAULT TOILET) (TR)
- WAYSIDE (VAULT OR PIT TOILET) (WP)
- PARK AND RIDE LOT (P)
- PORT OF ENTRY
- PUBLIC ACCESS POINT
- PUBLIC UNIVERSITY AND COLLEGE
- PRIVATE UNIVERSITY AND COLLEGE
- FAIRGROUNDS

CULTURAL FEATURES

- STATE HISTORICAL MARKER
- HISTORIC DISTRICT (HD)
- HISTORIC SITE
- MONUMENT
- CEMETERY

AVIATION FEATURES

- COMMERCIAL AIRPORT (Complete Facilities)
- GENERAL AIRPORT (Limited Facilities)
- AIRSTRIP (No Facilities)
- SEAPLANE
- AIRPORT RUNWAY

BOUNDARY FEATURES

- TRIBAL LAND
- STATE OF MINNESOTA
- COUNTY
- MUNICIPALITY
- UNORGANIZED TERRITORY
- FEDERAL ADJUSTED URBAN AREA (2014)
- CIVIL TOWNSHIP
- CONGRESSIONAL TOWNSHIP
- SECTION
- MILITARY
- VOYAGEURS NATIONAL PARK
- BOUNDARY WATERS CANOE AREA WILDERNESS
- STATE PARK
- REGIONAL PARK
- NATIONAL FOREST
- NATIONAL AND STATE FOREST
- STATE FOREST
- NATIONAL TRAIL
- WILDLIFE REFUGE AREA
- WILDLIFE MANAGEMENT AREA

HYDROLOGIC FEATURES

- LAKE, POND OR RESERVOIR
- RIVER OR STREAM (POTENTIAL)
- STREAM (INTERMITTENT)
- DRAINAGE DITCH
- WETLAND
- ISLAND OR LAND
- REGIONAL WATERSHED

Outline Map of Minnesota showing location of the County within the state.

Outline Map of the County.

Area of this County	714.36 Sq. Miles
Land Area	661.46 Sq. Miles
2010 Total County Population	124,700

To request information from this document in an alternative format, call 651-366-4718 or 1-800-657-3774 (Greater Minnesota); 711 or 1-800-627-3529 (Minnesota Relay). You may also send an e-mail to ADArequest.dot@state.mn.us. (Please request at least one week in advance.)

NOTE: FOR DETAIL OF COUNTY STATE AID HIGHWAYS AND COUNTY ROADS IN INCORPORATED PLACE, SEE MAPS OF MUNICIPALITIES.

LAST EDITED ON 6-08-2020

SHEET 1 OF 1

GENERAL HIGHWAY MAP
WRIGHT
COUNTY
MINNESOTA

PREPARED BY THE
MINNESOTA DEPARTMENT OF TRANSPORTATION
OFFICE OF TRANSPORTATION SYSTEM MANAGEMENT
IN COOPERATION WITH
U.S. DEPARTMENT OF TRANSPORTATION
FEDERAL HIGHWAY ADMINISTRATION

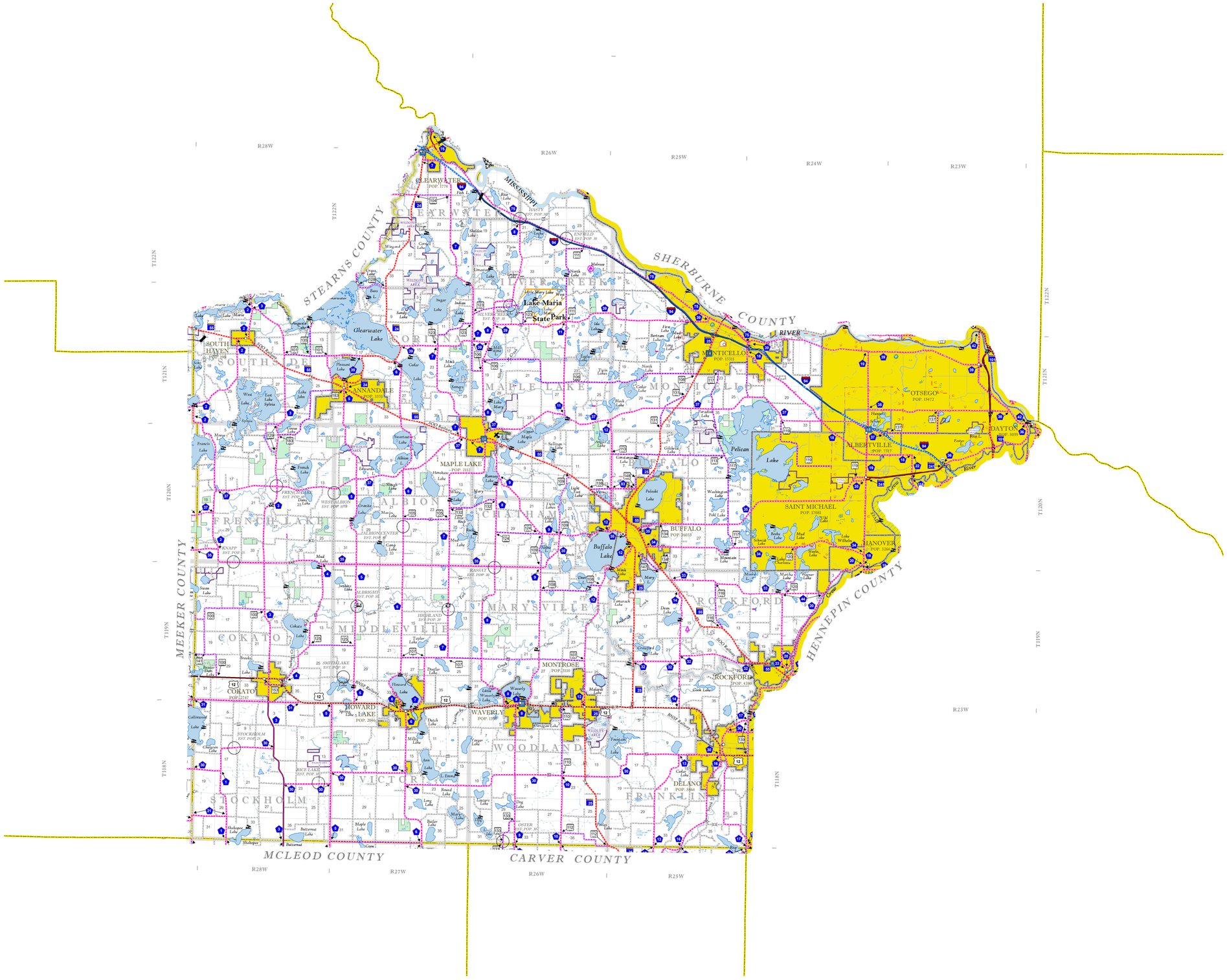

SCALE

1.5 0.75 0 1.5 3 4.5 6 Miles

0 1.5 3 6 9 12 Kilometers

1 in = 2 miles

2020

Projection:
Transverse Mercator
NAD 1986
UTM Zone 15

N W E S

North American Datum
of 1986

ROAD AND ROADWAY FEATURES

INTERSTATE
US HIGHWAY
MN HIGHWAY
COUNTY STATE AID HIGHWAY
COUNTY ROAD
TRIBAL ROAD
TOWNSHIP ROAD
UNORGANIZED TERRITORY ROAD
PRIVATE ROAD
OTHER ROADS
MUNICIPAL
MILITARY
NATIONAL PARK
NATIONAL FOREST
NATIONAL MONUMENT
NATIONAL WILDLIFE
STATE PARK
STATE FOREST
STATE GAME

CONCRETE
BITUMINOUS
GRAVEL
DIRT/UNIMPROVED
UNKNOWN
PROPOSED
RAMP OR CONNECTOR
INTERSTATE EXIT
GREAT RIVER ROAD

RAILROAD AND RAILWAY FEATURES

RAILWAY
EMPIRE BUILDER STATION (AMTRAK)
NORTHSTAR STATION (COMMUTER)

AVIATION FEATURES

COMMERCIAL AIRPORT (Complete Facilities)
GENERAL AIRPORT (Limited Facilities)
AIRSTRIP (No Facilities)
SEAPLANE
AIRPORT RUNWAY

INFRASTRUCTURE FEATURES

LONG BRIDGE (100' OR GREATER SPAN)
MAJOR BRIDGE (20' TO 100' SPAN)
MINOR BRIDGE (5' TO 20' SPAN)
DAM
LOCK AND DAM

BOUNDARY FEATURES

TRIBAL LAND
STATE OF MINNESOTA
COUNTY
MUNICIPALITY
UNORGANIZED TERRITORY
FEDERAL ADJUSTED URBAN AREA (2014)
CIVIL TOWNSHIP
CONGRESSIONAL TOWNSHIP
SECTION
MILITARY
VOYAGEURS NATIONAL PARK
BOUNDARY WATERS CANOE AREA WILDERNESS
STATE PARK
REGIONAL PARK
NATIONAL FOREST
NATIONAL AND STATE FOREST
STATE FOREST
NATIONAL TRAIL
WILDLIFE REFUGE AREA
WILDLIFE MANAGEMENT AREA

CITY CENTERS

STATE CAPITAL
COUNTY SEAT
CITY CENTER
TOWNSHIP COMMUNITY

PUBLIC SERVICE FEATURES

MNDOT OFFICE
MNDOT TRUCK STATION
HIGHWAY PATROL DISTRICT OFFICE
STATE TRAVEL INFORMATION CENTER
REST AREA (FULL SERVICE)
REST AREA (VAULT TOILET)
WAYSIDE (VAULT OR PIT TOILET)
PARK AND RIDE LOT
PORT OF ENTRY
PUBLIC ACCESS POINT
PUBLIC UNIVERSITY AND COLLEGE
PRIVATE UNIVERSITY AND COLLEGE
FAIRGROUNDS

HYDROLOGIC FEATURES

LAKE, POND OR RESERVOIR
RIVER OR STREAM (POTENTIAL)
STREAM (INTERMITTENT)
DRAINAGE DITCH
WETLAND
ISLAND OR LAND
REGIONAL WATERSHED

CULTURAL FEATURES

STATE HISTORICAL MARKER
HISTORIC DISTRICT
HISTORIC SITE
MONUMENT
CEMETERY

Outline Map of Minnesota showing location of the County within the state.

Outline Map of the County.

Area of this County	714.36 Sq. Miles
Land Area	661.46 Sq. Miles
2010 Total County Population	124,700

To request information from this document in an alternative format, call 651-366-4718 or 1-800-657-3774 (Greater Minnesota); 711 or 1-800-627-3529 (Minnesota Relay). You may also send an e-mail to ADArequest.dot@state.mn.us. (Please request at least one week in advance.)

NOTE: FOR DETAIL OF COUNTY STATE AID HIGHWAYS AND COUNTY ROADS IN INCORPORATED PLACE, SEE MAPS OF MUNICIPALITIES.

LAST EDITED ON 7-14-2020

SHEET 1 OF 1

GENERAL HIGHWAY MAP
WRIGHT
COUNTY
MINNESOTA

PREPARED BY THE
MINNESOTA DEPARTMENT OF TRANSPORTATION
OFFICE OF TRANSPORTATION SYSTEM MANAGEMENT
IN COOPERATION WITH
U.S. DEPARTMENT OF TRANSPORTATION
FEDERAL HIGHWAY ADMINISTRATION

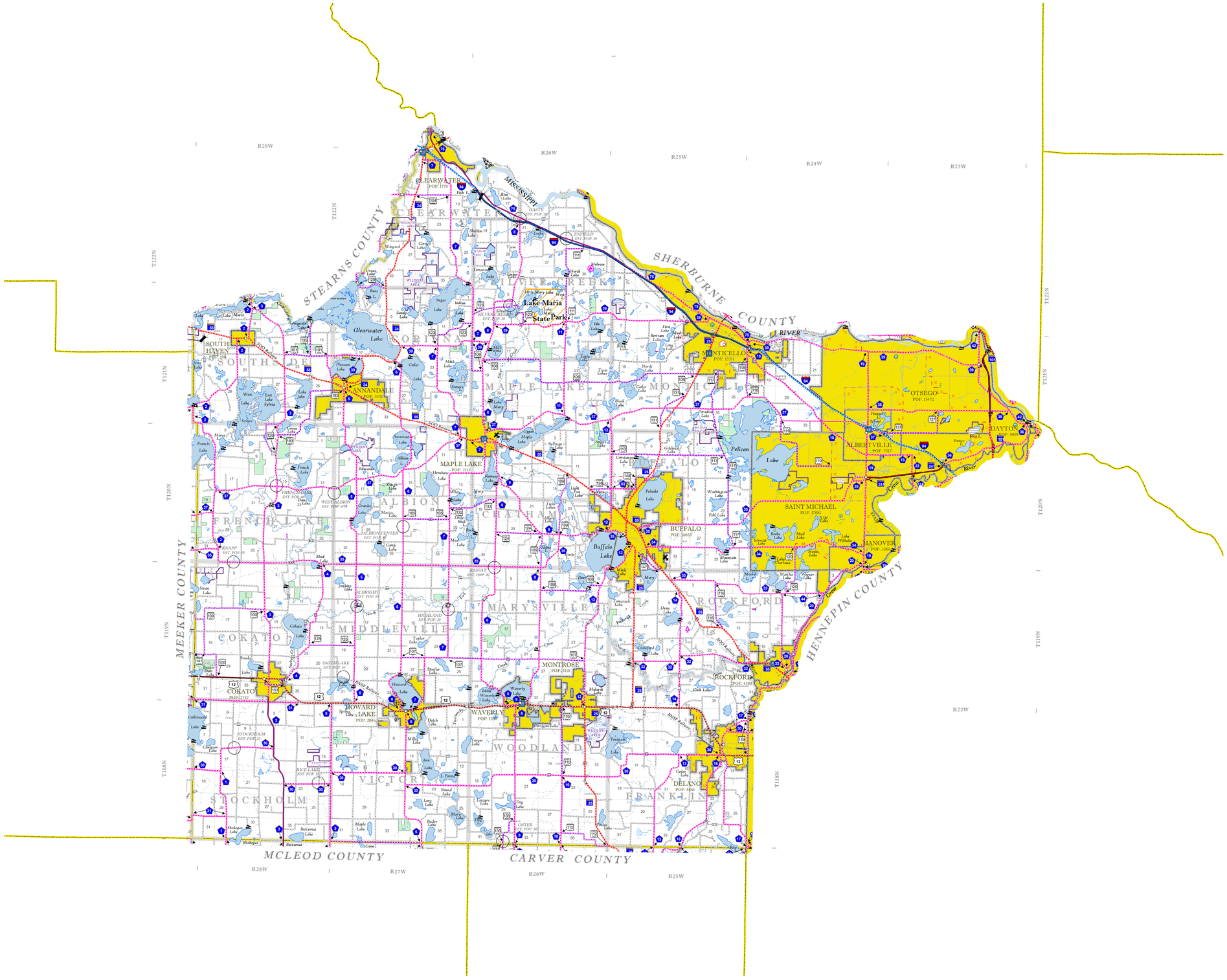

SCALE

1.5 0.75 0 1.5 3 4.5 6 Miles

0 1.5 3 6 9 12 Kilometers

1 in = 2 miles

2020

Projection:
Transverse Mercator
NAD 1986
UTM Zone 15

N W E S

North American Datum
of 1986

ROAD AND ROADWAY FEATURES

INTERSTATE
US HIGHWAY
MN HIGHWAY
COUNTY STATE AID HIGHWAY
COUNTY ROAD
TRIBAL ROAD
TOWNSHIP ROAD
UNORGANIZED TERRITORY ROAD
PRIVATE ROAD
OTHER ROADS
MUNICIPAL
MILITARY
NATIONAL PARK
NATIONAL FOREST
NATIONAL MONUMENT
NATIONAL WILDLIFE
STATE PARK
STATE FOREST
STATE GAME

CONCRETE
BITUMINOUS
GRAVEL
DIRT/UNIMPROVED
UNKNOWN
PROPOSED
RAMP OR CONNECTOR
INTERSTATE EXIT
GREAT RIVER ROAD

RAILROAD AND RAILWAY FEATURES

RAILWAY
EMPIRE BUILDER STATION (AMTRAK)
NORTHSTAR STATION (COMMUTER)

AVIATION FEATURES

COMMERCIAL AIRPORT (Complete Facilities)
GENERAL AIRPORT (Limited Facilities)
AIRSTRIP (No Facilities)
SEAPLANE
AIRPORT RUNWAY

INFRASTRUCTURE FEATURES

LONG BRIDGE (100' OR GREATER SPAN)
MAJOR BRIDGE (20' TO 100' SPAN)
MINOR BRIDGE (5' TO 20' SPAN)
DAM
LOCK AND DAM

BOUNDARY FEATURES

TRIBAL LAND
STATE OF MINNESOTA
COUNTY
MUNICIPALITY
UNORGANIZED TERRITORY
FEDERAL ADJUSTED URBAN AREA (2014)
CIVIL TOWNSHIP
CONGRESSIONAL TOWNSHIP
SECTION
MILITARY
VOYAGEURS NATIONAL PARK
BOUNDARY WATERS CANOE AREA WILDERNESS
STATE PARK
REGIONAL PARK
NATIONAL FOREST
NATIONAL AND STATE FOREST
STATE FOREST
NATIONAL TRAIL
WILDLIFE REFUGE AREA
WILDLIFE MANAGEMENT AREA

CITY CENTERS

STATE CAPITAL
COUNTY SEAT
CITY CENTER
TOWNSHIP COMMUNITY

PUBLIC SERVICE FEATURES

MNDOT OFFICE
MNDOT TRUCK STATION
HIGHWAY PATROL DISTRICT OFFICE
STATE TRAVEL INFORMATION CENTER
REST AREA (FULL SERVICE)
REST AREA (VAULT TOILET)
WAYSIDE (VAULT OR PIT TOILET)
PARK AND RIDE LOT
PORT OF ENTRY
PUBLIC ACCESS POINT
PUBLIC UNIVERSITY AND COLLEGE
PRIVATE UNIVERSITY AND COLLEGE
FAIRGROUNDS

HYDROLOGIC FEATURES

LAKE, POND OR RESERVOIR
RIVER OR STREAM (POTENTIAL)
STREAM (INTERMITTENT)
DRAINAGE DITCH
WETLAND
ISLAND OR LAND
REGIONAL WATERSHED

CULTURAL FEATURES

STATE HISTORICAL MARKER
HISTORIC DISTRICT
HISTORIC SITE
MONUMENT
CEMETERY

Outline Map of Minnesota showing location of the County within the state.

Outline Map of the County.

Area of this County	714.36 Sq. Miles
Land Area	661.46 Sq. Miles
2010 Total County Population	124,700

To request information from this document in an alternative format, call 651-366-4718 or 1-800-657-3774 (Greater Minnesota); 711 or 1-800-627-3529 (Minnesota Relay). You may also send an e-mail to ADArequest.dot@state.mn.us. (Please request at least one week in advance.)

NOTE: FOR DETAIL OF COUNTY STATE AID HIGHWAYS AND COUNTY ROADS IN INCORPORATED PLACE, SEE MAPS OF MUNICIPALITIES.

LAST EDITED ON 10-14-2020

SHEET 1 OF 1