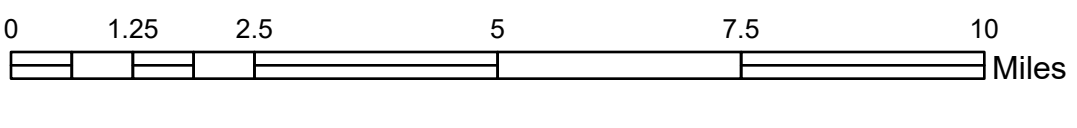



# ST. PAUL - MINNEAPOLIS METROPOLITAN AREA

PREPARED BY THE  
MINNESOTA DEPARTMENT OF TRANSPORTATION  
OFFICE OF TRANSPORTATION SYSTEM MANAGEMENT  
IN COOPERATION WITH

U.S. DEPARTMENT OF TRANSPORTATION  
FEDERAL HIGHWAY ADMINISTRATION

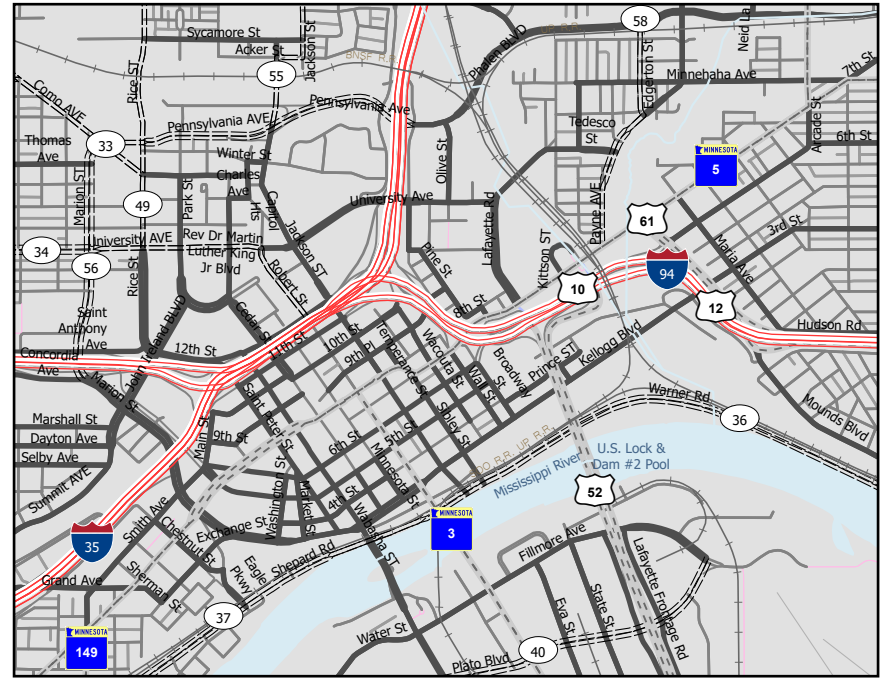


2022

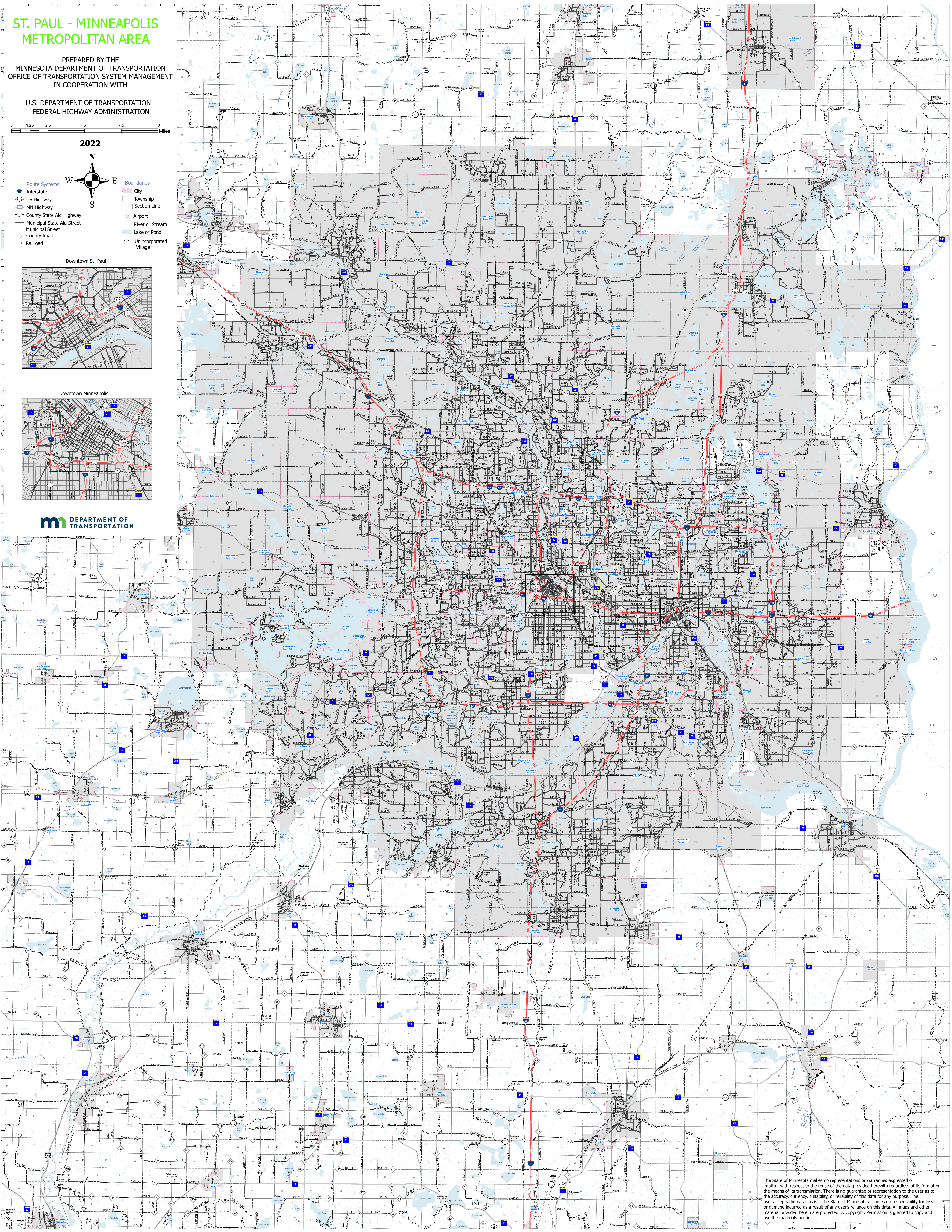
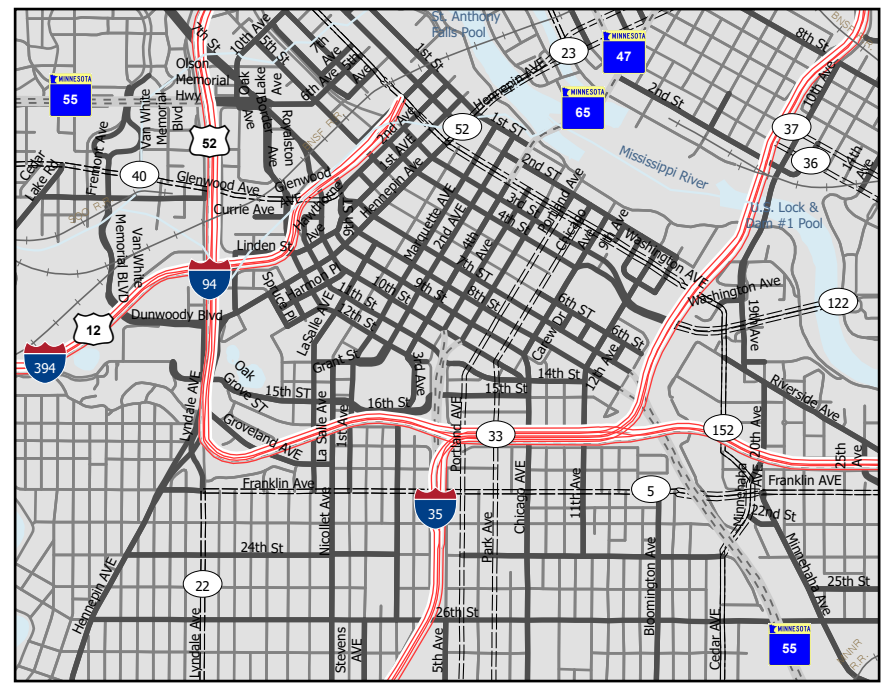


- Route Systems**
  - Interstate
  - US Highway
  - MN Highway
  - County State Aid Highway
  - Municipal State Aid Street
  - Municipal Street
  - County Road
  - Railroad
- Boundaries**
  - City
  - Township
  - Section Line
- Airport
- River or Stream
- Lake or Pond
- Unincorporated Village

Downtown St. Paul



Downtown Minneapolis



The State of Minnesota makes no representations or warranties expressed or implied, with respect to the reuse of the data provided herewith regardless of its format or the means of its transmission. There is no guarantee or representation to the user as to the accuracy, currency, suitability, or reliability of this data for any purpose. The user accepts the data "as is." The State of Minnesota assumes no responsibility for loss or damage incurred as a result of any user's reliance on this data. All maps and other material provided herein are protected by copyright. Permission is granted to copy and use the materials herein.