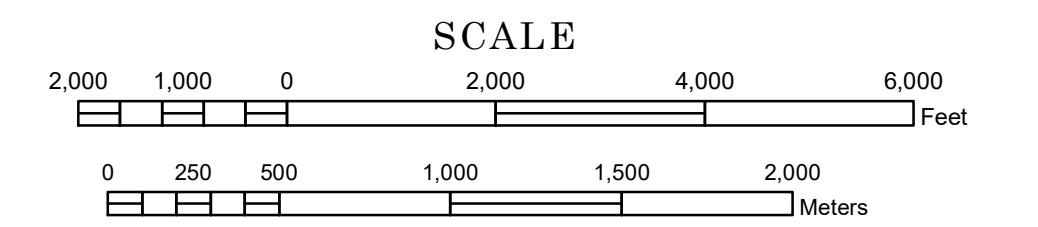


STREET SERIES DULUTH

PREPARED BY THE
MINNESOTA DEPARTMENT OF TRANSPORTATION
OFFICE OF TRANSPORTATION SYSTEM MANAGEMENT


IN COOPERATION WITH
U.S. DEPARTMENT OF TRANSPORTATION
FEDERAL HIGHWAY ADMINISTRATION



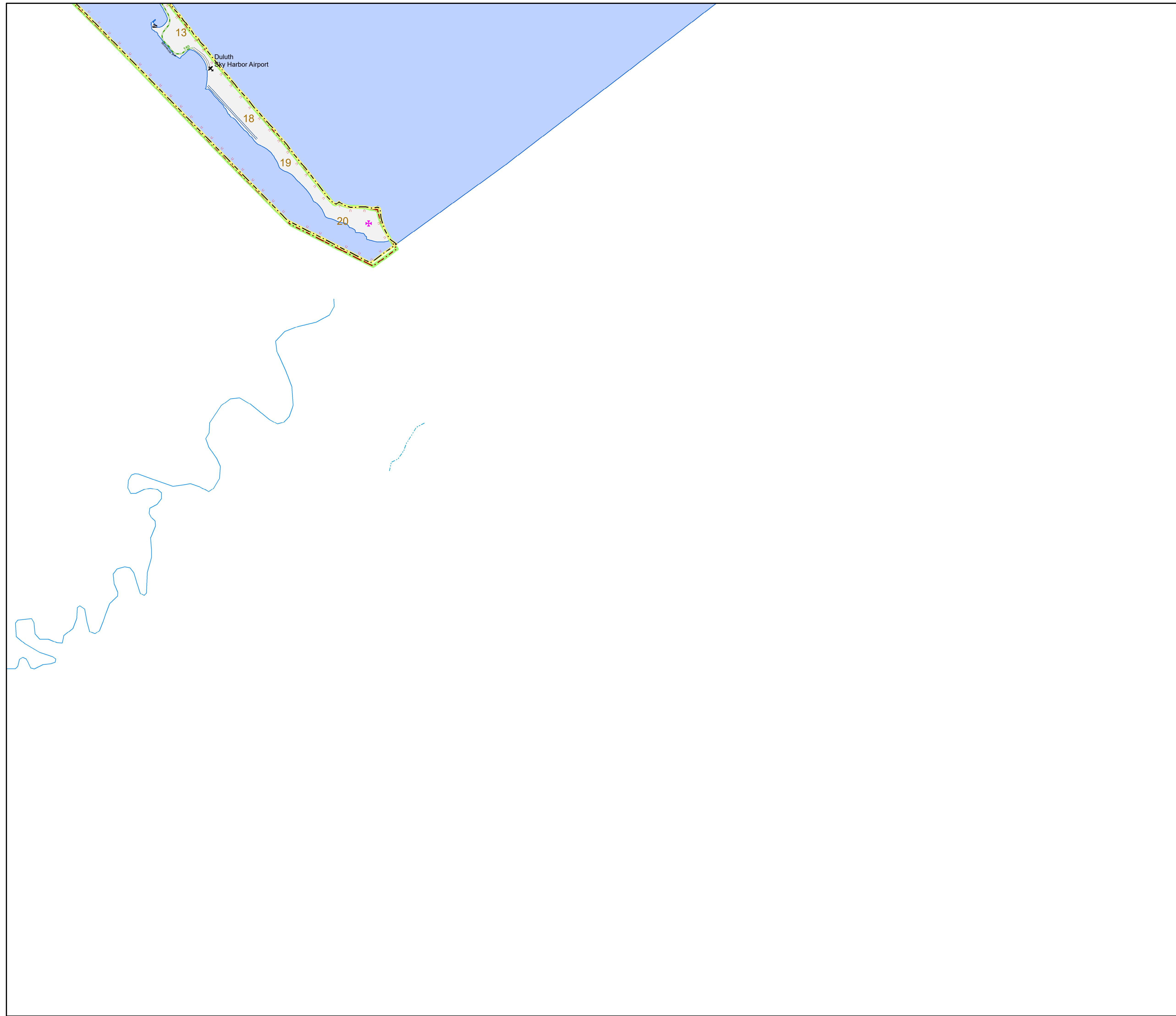
1 in = 1,840 ft

2022

Projection:
Transverse Mercator
NAD 1986
UTM Zone 15



North American Datum
of 1986



ROAD AND ROADWAY FEATURES		PUBLIC SERVICE FEATURES	
INTERSTATE	[Symbol]	MINDOT OFFICE	[Symbol]
US HIGHWAY	[Symbol]	MINDOT TRUCK STATION	[Symbol]
MN HIGHWAY	[Symbol]	HIGHWAY PATROL DISTRICT OFFICE	[Symbol]
COUNTY STATE AID HIGHWAY	[Symbol]	STATE TRAVEL INFORMATION CENTER	[Symbol]
COUNTY ROAD	[Symbol]	REST AREA (Full Service)	[Symbol]
MUNICIPAL STATE AID STREET	[Symbol]	REST AREA (Vault Toilet)	[Symbol]
MUNICIPAL STREET	[Symbol]	WAYSIDE (Vault or Pit Toilet)	[Symbol]
PRIVATE STREET/ROAD	[Symbol]	LOCAL PARK	[Symbol]
TOWNSHIP ROAD	[Symbol]	PUBLIC ACCESS POINT	[Symbol]
UNORGANIZED TERRITORY ROAD	[Symbol]	FAIRGROUNDS	[Symbol]
RAMP OR CONNECTOR	[Symbol]	PORT OF ENTRY	[Symbol]
INTERSTATE EXIT	[Symbol]	PARK AND RIDE LOT	[Symbol]
GREAT RIVER ROAD	[Symbol]	MN STATE COLLEGE AND UNIVERSITY SYSTEM (MNSCU)	[Symbol]
OTHER ROADS	[Symbol]	UNIVERSITY OF MN SYSTEM	[Symbol]
Farmhouse	[Symbol]	State Park	[Symbol]
Home Service	[Symbol]	National Park	[Symbol]
Major	[Symbol]	National Forest	[Symbol]
		National Monument	[Symbol]
		National Wildlife Refuge	[Symbol]
		State Game Preserve	[Symbol]
		National Forest	[Symbol]
AVIATION FEATURES		CULTURAL FEATURES	
COMMERCIAL AIRPORT	[Symbol]	STATE HISTORICAL MARKER	[Symbol]
GENERAL AIRPORT	[Symbol]	HISTORIC DISTRICT	[Symbol]
AIRSTRIP	[Symbol]	HISTORIC SITE	[Symbol]
SEAPLANE	[Symbol]	MONUMENT	[Symbol]
AIRPORT RUNWAY	[Symbol]		
RAILROAD AND RAILWAY FEATURES		BOUNDARY FEATURES	
RAILWAY	[Symbol]	TRIBAL LAND	[Symbol]
EMPIRE BUILDER STATION (Amtrak)	[Symbol]	COUNTY	[Symbol]
NORTHSTAR STATION (Commuter)	[Symbol]	MUNICIPALITY	[Symbol]
LIGHT RAIL	[Symbol]	ADJACENT MUNICIPALITY	[Symbol]
BLUE LINE	[Symbol]	FEDERAL ADJUSTED URBAN AREA (2014)	[Symbol]
GREEN LINE	[Symbol]	MILITARY	[Symbol]
		VOYAGEURS NATIONAL PARK	[Symbol]
		BOUNDARY WATERS CANOE AREA WILDERNESS	[Symbol]
		STATE PARK	[Symbol]
		REGIONAL PARK	[Symbol]
		NATIONAL FOREST	[Symbol]
		NATIONAL AND STATE FOREST	[Symbol]
		STATE FOREST	[Symbol]
		NATIONAL TRAIL	[Symbol]
		WILDLIFE REFUGE AREA	[Symbol]
		WILDLIFE MANAGEMENT AREA	[Symbol]
INFRASTRUCTURE FEATURES		HYDROLOGIC FEATURES	
LONG BRIDGE (300+ or Greater Span)	[Symbol]	RIVER OR STREAM (Perennial)	[Symbol]
MAJOR BRIDGE (20 to 300 Span)	[Symbol]	LAKE, POND OR RESERVOIR	[Symbol]
MINOR BRIDGE (5 to 20 Span)	[Symbol]	STREAM (Intermittent)	[Symbol]
DAM	[Symbol]	DRAINAGE DITCH	[Symbol]
LOCK AND DAM	[Symbol]	WETLAND	[Symbol]
		ISLAND OR LAND	[Symbol]
		REGIONAL WATERSHED	[Symbol]
PUBLIC FACILITIES			
STATE CAPITOL	[Symbol]		
FEDERAL COURTHOUSE	[Symbol]		
COUNTY COURTHOUSE	[Symbol]		
ARMORY	[Symbol]		
CITY CENTERS			
TRIBAL GOVERNMENT CENTER	[Symbol]		
CITY CENTER	[Symbol]		
LOCALLY KNOWN PLACE	[Symbol]		
UNINCORPORATED COMMUNITY	[Symbol]		