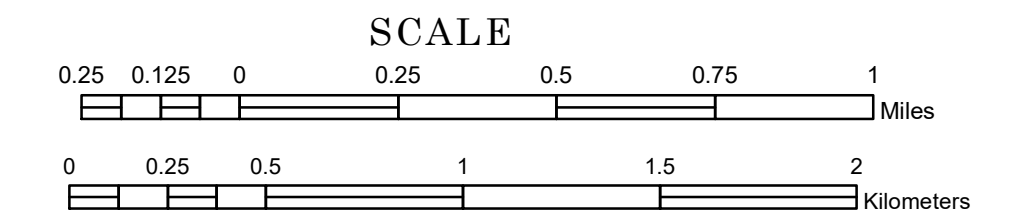


TOWNSHIP OF BURLINGTON


PREPARED BY THE
MINNESOTA DEPARTMENT OF TRANSPORTATION
OFFICE OF TRANSPORTATION SYSTEM MANAGEMENT

IN COOPERATION WITH
U.S. DEPARTMENT OF TRANSPORTATION
FEDERAL HIGHWAY ADMINISTRATION



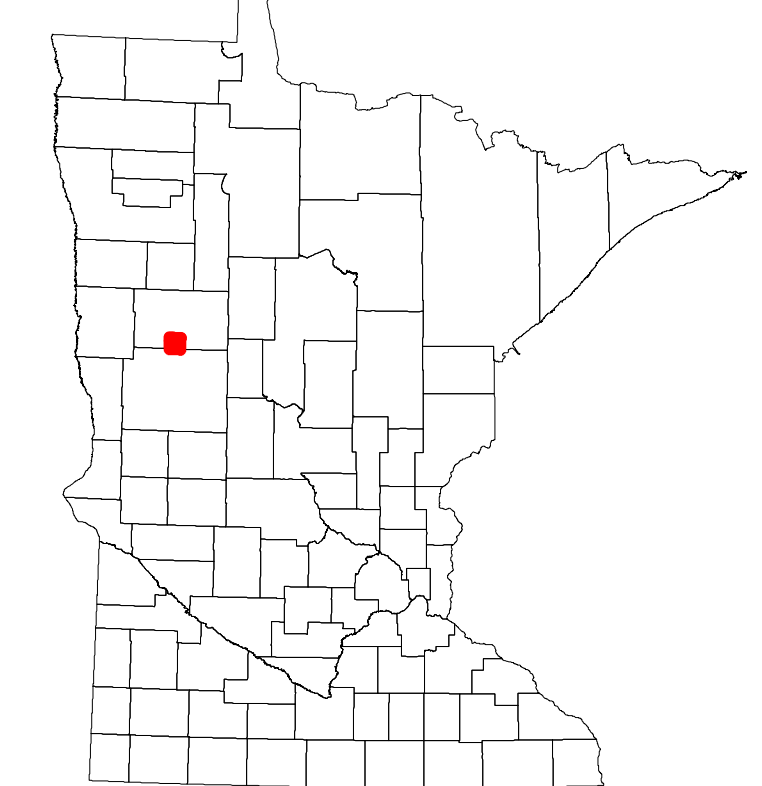
2022

Projection:
Transverse Mercator
NAD 1986
UTM Zone 15

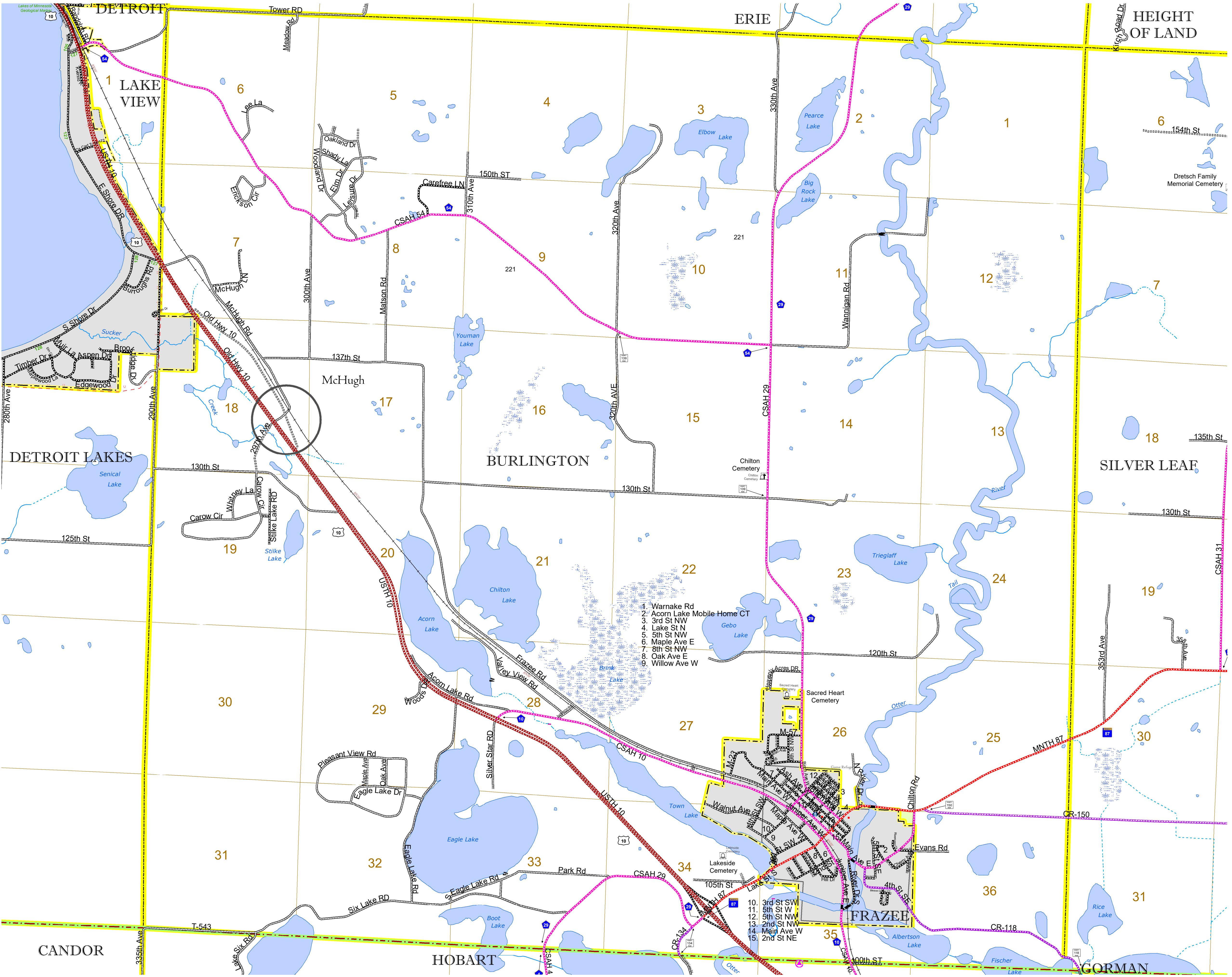


North American Datum
of 1986

ROAD AND ROADWAY FEATURES	
INTERSTATE	CONCRETE
US HIGHWAY	BITUMINOUS
MN HIGHWAY	GRAVEL
COUNTY STATE AID HIGHWAY	DIRT/UNIMPROVED
COUNTY ROAD	OTHER
TOWNSHIP ROAD	UNKNOWN
UNORGANIZED TERRITORY ROAD	RAMP OR CONNECTOR
OTHER ROADS	INTERSTATE EXIT
Municipal	NATIONAL PARK
Private	NATIONAL WILDLIFE REFUGES
State Forest	State Park
State Game	Preserve
State Game	RAILROAD AND RAILWAY FEATURES
State Park	COMMERCIAL AIRPORT
Preserve	GENERAL AIRPORT
RAILROAD AND RAILWAY FEATURES	AIRSTRIP
EMPIRE BUILDER STATION (AMTRAK)	SEAPLANE
NORTHSTAR STATION (COMPUTER)	AIRPORT RUNWAY
LIGHT RAIL	AVIATION FEATURES
BLUE LINE	TRIAL LAND
GREEN LINE	STATE OF MINNESOTA
INFRASTRUCTURE FEATURES	COUNTY
LONG BRIDGE (200' OR GREATER SPAN)	MUNICIPALITY
MAJOR BRIDGE (20' TO 200' SPAN)	UNORGANIZED TERRITORY
MINOR BRIDGE (5' TO 20' SPAN)	FEDERAL ADJUSTED URBAN AREA (2014)
DAM	CIVIL TOWNSHIP
LOCK AND DAM	CONGRESSIONAL TOWNSHIP
CITY CENTERS	SECTION
STATE CAPITAL	MILITARY
COUNTY SEAT	VOYAGEURS NATIONAL PARK
CITY CENTER	BOUNDARY WATERS CANOE AREA WILDERNESS
UNINCORPORATED COMMUNITY	STATE PARK
PUBLIC SERVICE FEATURES	REGIONAL PARK
MNDOT OFFICE	NATIONAL FOREST
MNDOT TRUCK STATION	NATIONAL AND STATE FOREST
HIGHWAY PATROL DISTRICT OFFICE	STATE FOREST
STATE TRAVEL INFORMATION CENTER	WILDLIFE REFUGE AREA
REST AREA (FULL SERVICE)	WILDLIFE MANAGEMENT AREA
REST AREA (VAULT TOILET)	HYDROLOGIC FEATURES
WAYSIDE (VAULT OR PITY TOILET)	RIVER OR STREAM (PERMANENT)
PARK AND RIDE LOT	LAKE, POND OR RESERVOIR
PORT OF ENTRY	STREAM (INTERMITTENT)
PUBLIC ACCESS POINT	DRAINAGE DITCH
MN STATE COLLEGE AND UNIVERSITY SYSTEM (MNSCU)	WETLAND
UNIVERSITY OF MN SYSTEM	ISLAND OR LAND
FAIRGROUNDS	REGIONAL WATERSHED
CULTURAL FEATURES	
STATE HISTORICAL MARKER	
HISTORIC DISTRICT	
HISTORIC SITE	
MONUMENT	



Population (U.S. Census 2010): 1545



To request information from this document in an alternative format, call 651-366-4718 or 1-800-657-3774 (Greater Minnesota); 711 or 1-800-627-3529 (Minnesota Relay). You may also send an e-mail to ADRequest.dot@state.mn.us. (Please request at least one week in advance.)