

TOWNSHIP OF HOLMESVILLE

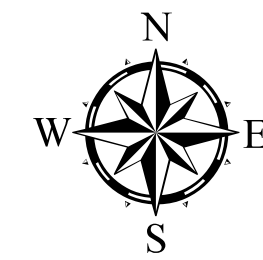
PREPARED BY THE
MINNESOTA DEPARTMENT OF TRANSPORTATION
OFFICE OF TRANSPORTATION SYSTEM MANAGEMENT

IN COOPERATION WITH
U.S. DEPARTMENT OF TRANSPORTATION
FEDERAL HIGHWAY ADMINISTRATION



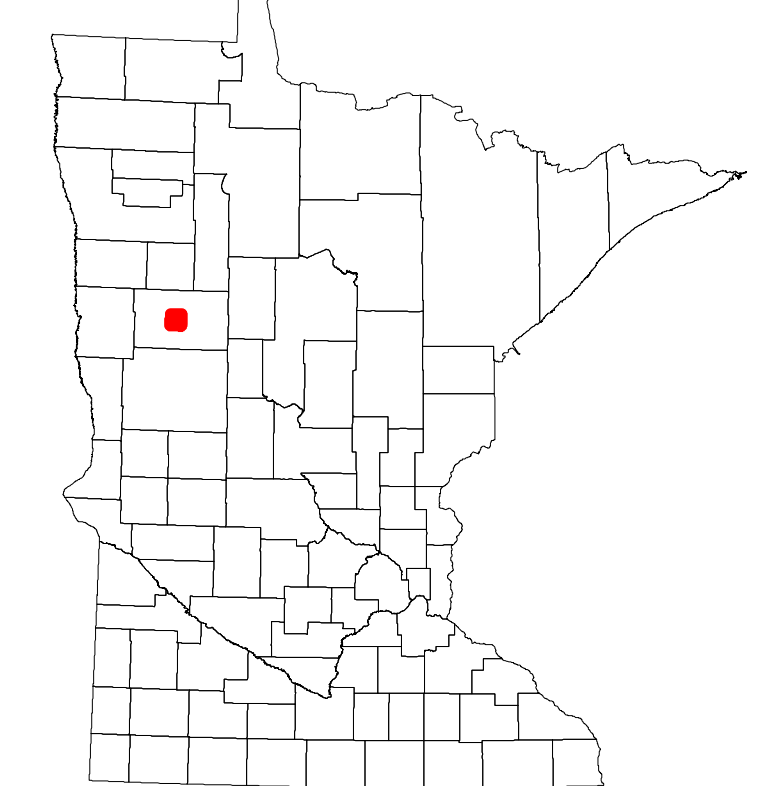
1 in = 1,600 ft
2022

Projection:
Transverse Mercator
NAD 1986
UTM Zone 15

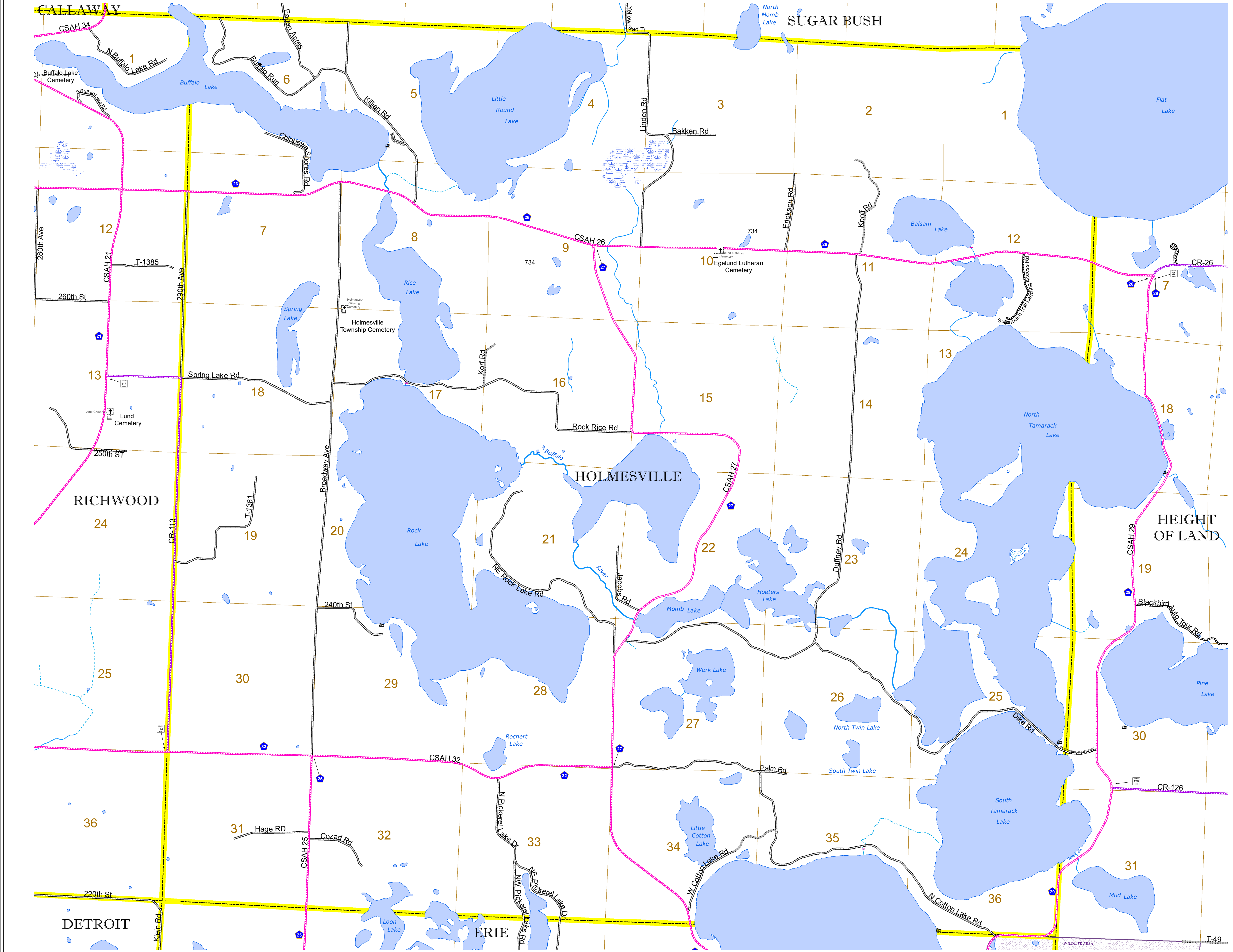


North American Datum
of 1986

ROAD AND ROADWAY FEATURES		AVIATION FEATURES	
INTERSTATE	CONCRETE	COMMERCIAL AIRPORT	TRIBAL LAND
US HIGHWAY	BITUMINOUS	GENERAL AIRPORT	STATE OF MINNESOTA
MN HIGHWAY	GRAVEL	AIRSTRIP	COUNTY
COUNTY STATE AID HIGHWAY	DIRT/UNIMPROVED	SEAPLANE	MUNICIPALITY
COUNTY ROAD	OTHER	AIRPORT RUNWAY	UNORGANIZED TERRITORY
TOWNSHIP ROAD	UNKNOWN		FEDERAL ADJUSTED URBAN AREA (2014)
UNORGANIZED TERRITORY ROAD			CIVIL TOWNSHIP
OTHER ROADS			CONGRESSIONAL TOWNSHIP
Municipal Private National Monument State Forest			SECTION
Nature Service National Park National Wildlife State Game			MILITARY
Mulden National Forest State Park Preserve			VOYAGEURS NATIONAL PARK
RAILROAD AND RAILWAY FEATURES		BOUNDARY FEATURES	
EMPIRE BUILDER STATION (AMTRAK)	COMMERCIAL AIRPORT	STATE OF MINNESOTA	COUNTY
NORTHSTAR STATION (COMMUTER)	GENERAL AIRPORT	COUNTY	MUNICIPALITY
LIGHT RAIL	AIRSTRIP	UNORGANIZED TERRITORY	FEDERAL ADJUSTED URBAN AREA (2014)
BLUE LINE	SEAPLANE	CIVIL TOWNSHIP	CONGRESSIONAL TOWNSHIP
GREEN LINE	AIRPORT RUNWAY	SECTION	MILITARY
INFRASTRUCTURE FEATURES		PUBLIC SERVICE FEATURES	
LONG BRIDGE (200' or Greater Span)	TRIAL LAND	MNDOT OFFICE	VOYAGEURS NATIONAL PARK
MAJOR BRIDGE (20' to 200' Span)	STATE OF MINNESOTA	HIGHWAY PATROL DISTRICT OFFICE	BOUNDARY WATERS CANOE AREA WILDERNESS
MINOR BRIDGE (5' to 20' Span)	COUNTY	STATE TRAVEL INFORMATION CENTER	STATE PARK
DAM	MUNICIPALITY	REST AREA (Full Service)	REGIONAL PARK
LOCK AND DAM	UNORGANIZED TERRITORY	REST AREA (Vault Toilets)	NATIONAL FOREST
	FEDERAL ADJUSTED URBAN AREA (2014)	WAYSIDE (Vault or Pit Toilets)	NATIONAL AND STATE FOREST
	CIVIL TOWNSHIP	PARK AND RIDE LOT	STATE FOREST
	CONGRESSIONAL TOWNSHIP	PORT OF ENTRY	NATIONAL TRAIL
	SECTION	PUBLIC ACCESS POINT	WILDLIFE REFUGUE AREA
	MILITARY	MN STATE COLLEGE AND UNIVERSITY SYSTEM (MNSCU)	WILDLIFE MANAGEMENT AREA
	VOYAGEURS NATIONAL PARK	UNIVERSITY OF MN SYSTEM	HYDROLOGIC FEATURES
	BOUNDARY WATERS CANOE AREA WILDERNESS	FAIRGROUNDS	RIVER OR STREAM (PERMANENT)
	STATE PARK		LAKE, POND OR RESERVOIR
	REGIONAL PARK		STREAM (INTERMITTENT)
	NATIONAL FOREST		DRAINAGE DITCH
	NATIONAL AND STATE FOREST		WETLAND
	STATE FOREST		ISLAND OR LAND
	NATIONAL TRAIL		REGIONAL WATERSHED
	WILDLIFE REFUGUE AREA		
	WILDLIFE MANAGEMENT AREA		
	HYDROLOGIC FEATURES		
	RIVER OR STREAM (PERMANENT)		
	LAKE, POND OR RESERVOIR		
	STREAM (INTERMITTENT)		
	DRAINAGE DITCH		
	WETLAND		
	ISLAND OR LAND		
	REGIONAL WATERSHED		



Population (U.S. Census 2010): 505



To request information from this document in an alternative format, call 651-366-4718 or 1-800-657-3774 (Greater Minnesota); 711 or 1-800-627-3529 (Minnesota Relay). You may also send an e-mail to ADAREquest.dot@state.mn.us. (Please request at least one week in advance.)