

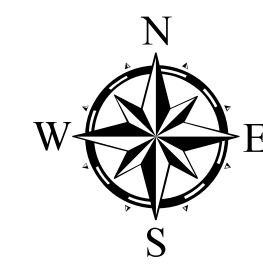
TOWNSHIP OF RICEVILLE

PREPARED BY THE
MINNESOTA DEPARTMENT OF TRANSPORTATION
OFFICE OF TRANSPORTATION SYSTEM MANAGEMENT

IN COOPERATION WITH
U.S. DEPARTMENT OF TRANSPORTATION
FEDERAL HIGHWAY ADMINISTRATION

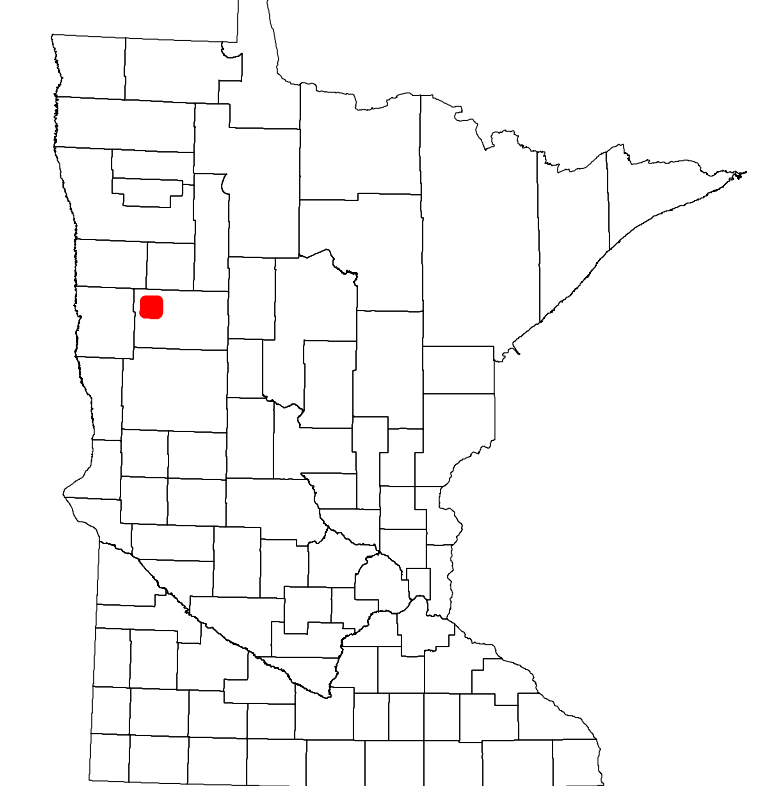


Projection:
Transverse Mercator
NAD 1986
UTM Zone 15

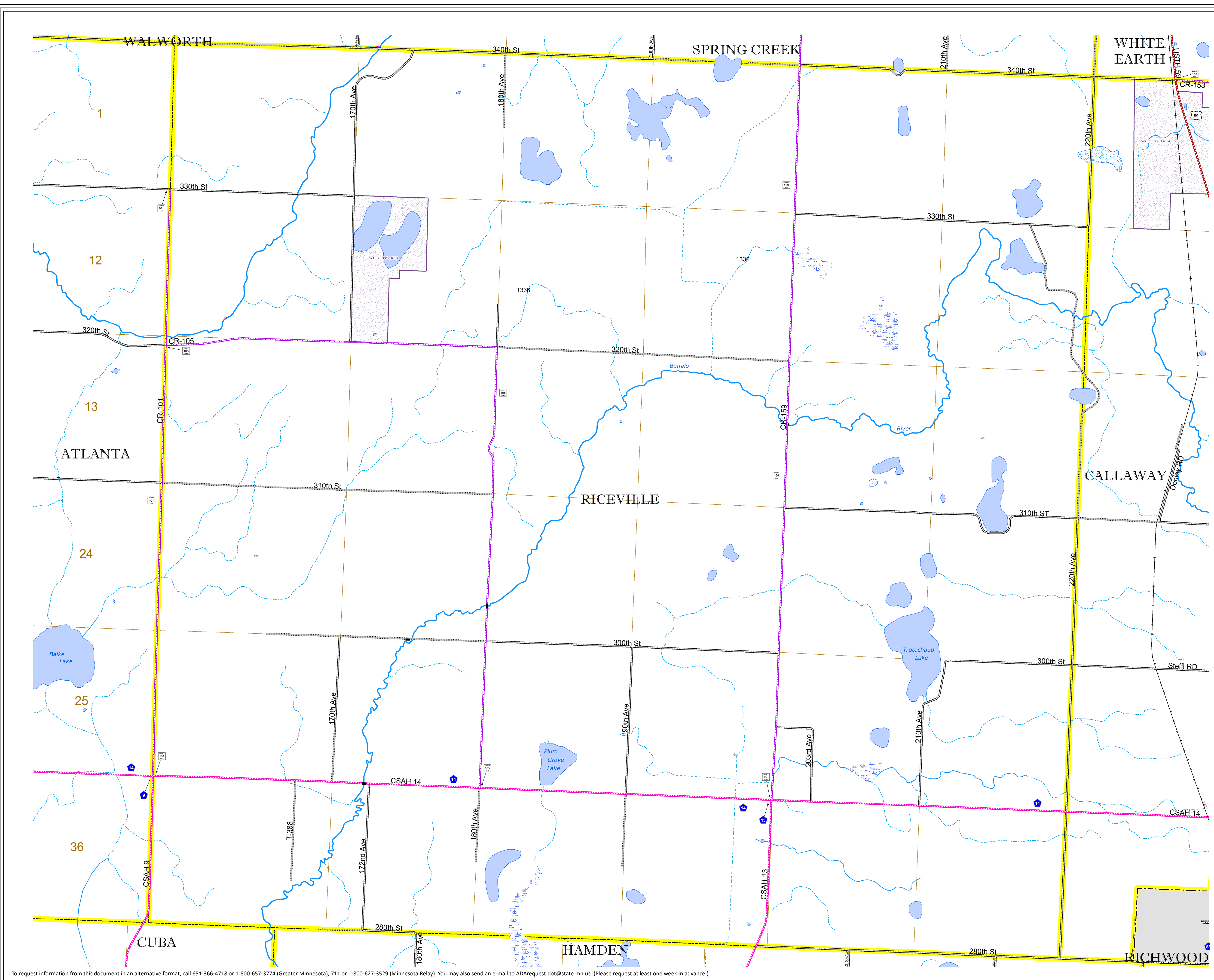


North American Datum
of 1986

ROAD AND ROADWAY FEATURES		BOUNDARY FEATURES	
INTERSTATE	CONCRETE	TRIBAL LAND	STATE OF MINNESOTA
US HIGHWAY	BITUMINOUS	COUNTY	MUNICIPALITY
MN HIGHWAY	GRAVEL	UNINCORPORATED COMMUNITY	SECTION
COUNTY STATE AID HIGHWAY	DIRT/UNIMPROVED	MILITARY	VOYAGEURS NATIONAL PARK
TOWNSHIP ROAD	OTHER	UNINCORPORATED COMMUNITY	BOUNDARY WATERS CANOE AREA WILDERNESS
UNORGANIZED TERRITORY ROAD	UNKNOWN	CITY CENTER	STATE PARK
OTHER ROADS		COUNTY SEAT	REGIONAL PARK
Municipal		CITY CENTER	NATIONAL FOREST
Private		CITY CENTER	NATIONAL AND STATE FOREST
National Monument		CITY CENTER	STATE FOREST
National Wildlife Refuge		CITY CENTER	NATIONAL TRAIL
State Game		CITY CENTER	WILDLIFE REFUGUE AREA
State Park		CITY CENTER	WILDLIFE MANAGEMENT AREA
Preserve		CITY CENTER	HYDROLOGIC FEATURES
		CITY CENTER	RIVER OR STREAM (PERMANENT)
		CITY CENTER	LAKE, POND OR RESERVOIR
		CITY CENTER	STREAM (INTERMITTENT)
		CITY CENTER	DRAINAGE DITCH
		CITY CENTER	WETLAND
		CITY CENTER	ISLAND OR LAND
		CITY CENTER	REGIONAL WATERSHED



Population (U.S. Census 2010): 83



To request information from this document in an alternative format, call 651-366-4718 or 1-800-657-3774 (Greater Minnesota); 711 or 1-800-627-3529 (Minnesota Relay). You may also send an e-mail to ADRequest.dot@state.mn.us. (Please request at least one week in advance.)