

TOWNSHIP OF SUMMIT


PREPARED BY THE
MINNESOTA DEPARTMENT OF TRANSPORTATION
OFFICE OF TRANSPORTATION SYSTEM MANAGEMENT

IN COOPERATION WITH
U.S. DEPARTMENT OF TRANSPORTATION
FEDERAL HIGHWAY ADMINISTRATION



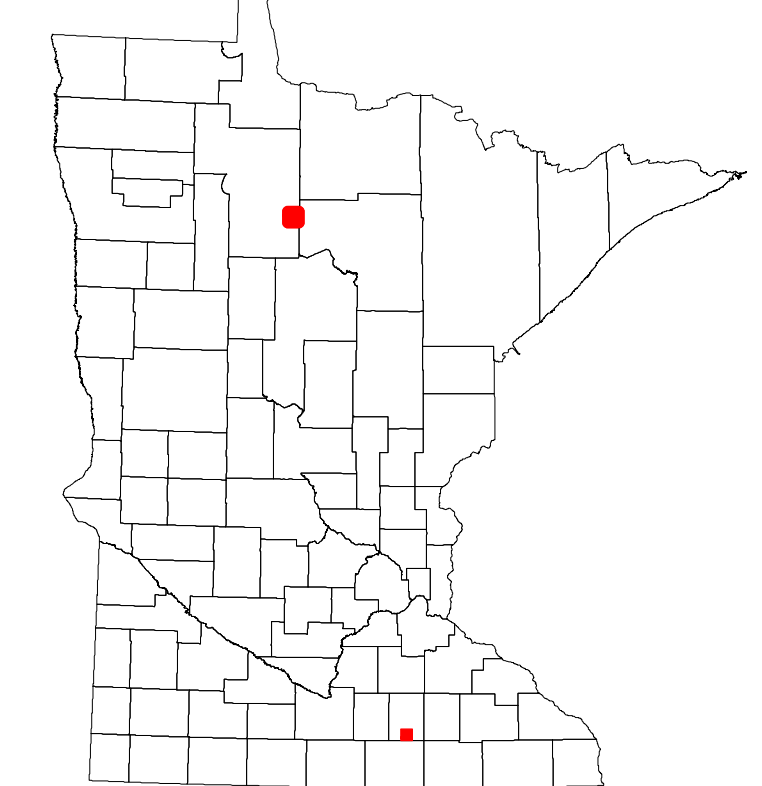
2022

Projection:
Transverse Mercator
NAD 1986
UTM Zone 15

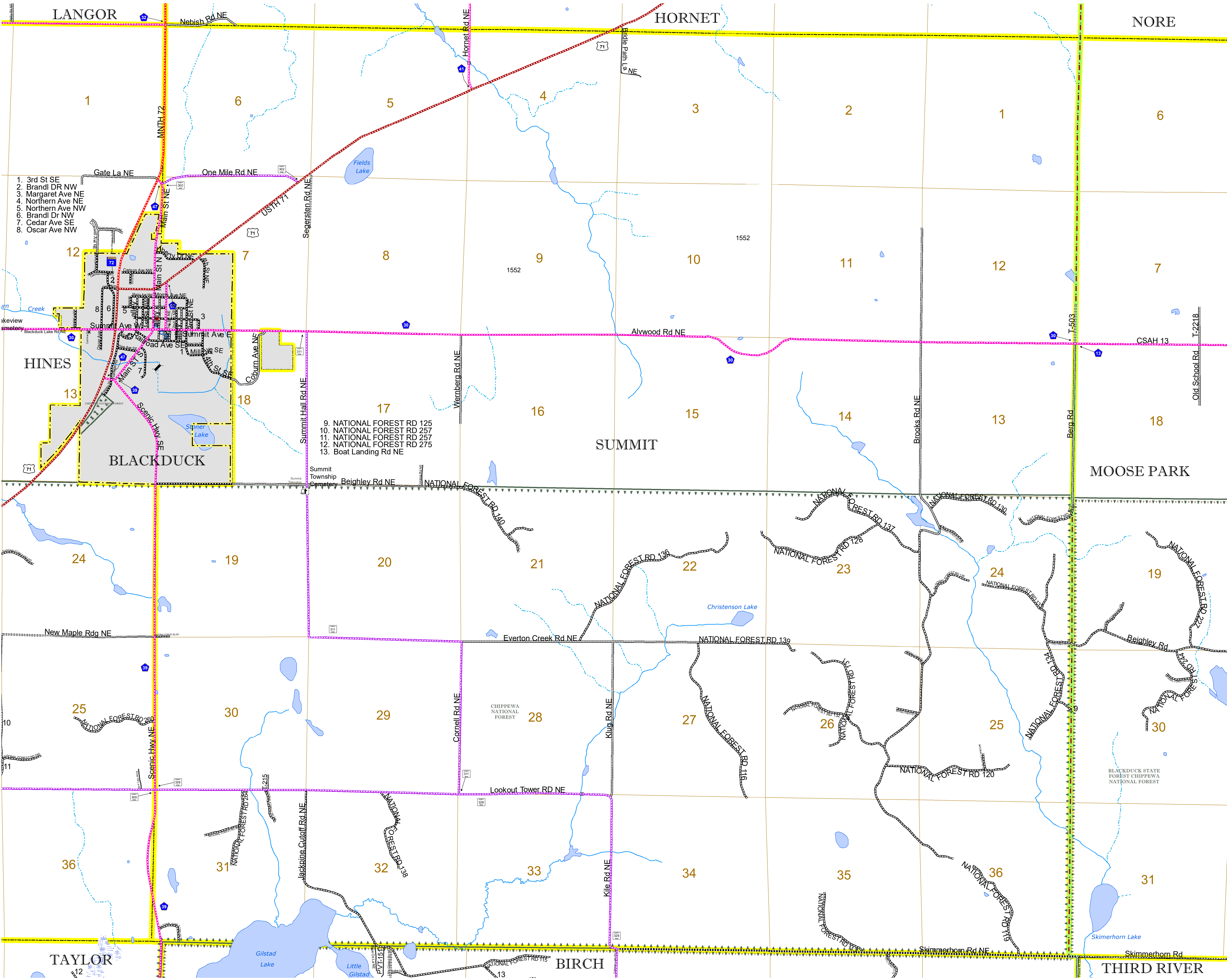


North American Datum
of 1986

ROAD AND ROADWAY FEATURES		AVIATION FEATURES	
INTERSTATE	CONCRETE	COMMERCIAL AIRPORT	GENERAL AIRPORT
US HIGHWAY	BITUMINOUS	AIRSTRIP	SEAPLANE
MN HIGHWAY	GRAVEL	AIRPORT RUNWAY	AIRPORT RUNWAY
COUNTY STATE AID HIGHWAY	DIRT/UNIMPROVED		
COUNTY ROAD	OTHER		
TOWNSHIP ROAD	UNKNOWN		
UNORGANIZED TERRITORY ROAD			
OTHER ROADS			
Municipal	RAMP OR CONNECTOR		
Private	INTERSTATE EXIT		
National Monument	GREAT RIVER ROAD		
National Park			
National Wildlife Refuge			
State Game			
State Park			
Preserve			
RAILROAD AND RAILWAY FEATURES		BOUNDARY FEATURES	
EMPIRE BUILDER STATION (AMTRAK)	TRIBAL LAND	STATE OF MINNESOTA	COUNTY
NORTHSTAR STATION (COMMUTER)	STATE OF WISCONSIN	MUNICIPALITY	UNORGANIZED TERRITORY
LIGHT RAIL	STATE OF IOWA	FEDERAL ADJUSTED URBAN AREA (2014)	CIVIL TOWNSHIP
BLUE LINE	STATE OF ILLINOIS	CONGRESSIONAL TOWNSHIP	SECTION
GREEN LINE	STATE OF MISSOURI	MILITARY	VOYAGEURS NATIONAL PARK
	STATE OF KANSAS	BOUNDRARY WATERS CANOE AREA WILDERNESS	REGIONAL PARK
	STATE OF NEBRASKA	NATIONAL FOREST	NATIONAL AND STATE FOREST
	STATE OF NEBRASKA	STATE FOREST	NATIONAL TRAIL
	STATE OF NEBRASKA	WILDLIFE REFUGUE AREA	WILDLIFE MANAGEMENT AREA
	STATE OF NEBRASKA	WILDLIFE MANAGEMENT AREA	HYDROLOGIC FEATURES
	STATE OF NEBRASKA	RIVER OR STREAM (PERMANENT)	LAKE, POND OR RESERVOIR
	STATE OF NEBRASKA	STREAM (INTERMITTENT)	DRAINAGE DITCH
	STATE OF NEBRASKA	WETLAND	ISLAND OR LAND
	STATE OF NEBRASKA	REGIONAL WATERSHED	



Population (U.S. Census 2010): 251



- 3rd St SE
- Brandl DR NW
- Margaret Ave NE
- Northern Ave NE
- Northern Ave NW
- Brandl Dr NW
- Cedar Ave SE
- Oscar Ave NW

- NATIONAL FOREST RD 125
- NATIONAL FOREST RD 257
- NATIONAL FOREST RD 257
- NATIONAL FOREST RD 275
- Boat Landing Rd NE

To request information from this document in an alternative format, call 651-366-4718 or 1-800-657-3774 (Greater Minnesota); 711 or 1-800-627-3529 (Minnesota Relay). You may also send an e-mail to ADAREquest.dot@state.mn.us. (Please request at least one week in advance.)