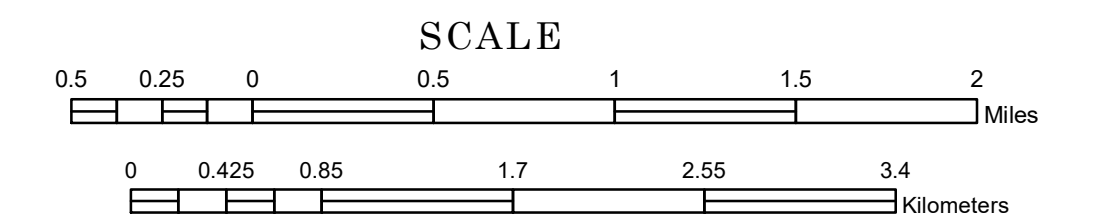


# TOWNSHIP OF TWIN LAKES

PREPARED BY THE  
MINNESOTA DEPARTMENT OF TRANSPORTATION  
OFFICE OF TRANSPORTATION SYSTEM MANAGEMENT


IN COOPERATION WITH  
U.S. DEPARTMENT OF TRANSPORTATION  
FEDERAL HIGHWAY ADMINISTRATION



1 in = 2,800 ft

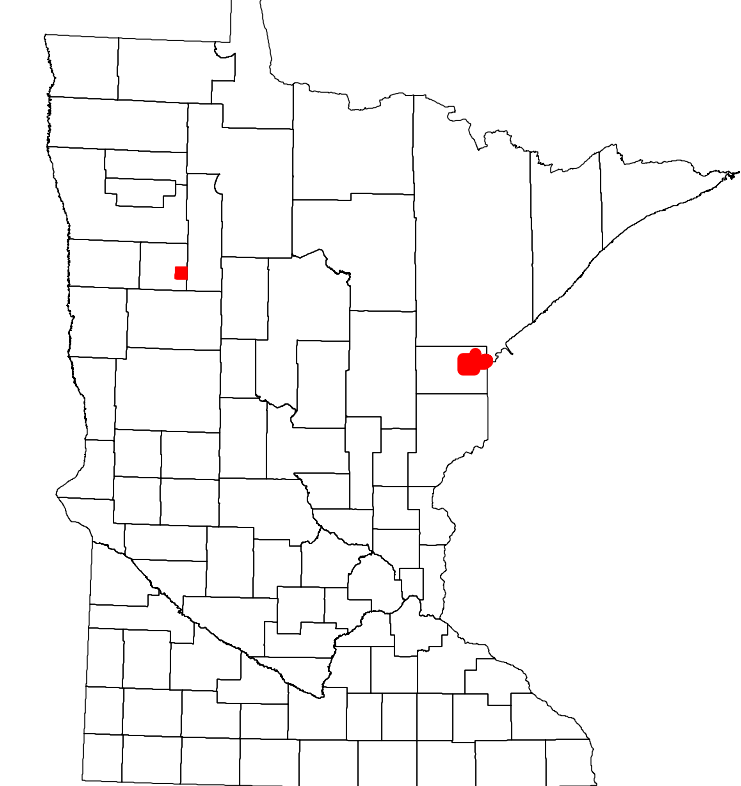
2022

Projection:  
Transverse Mercator  
NAD 1986  
UTM Zone 15

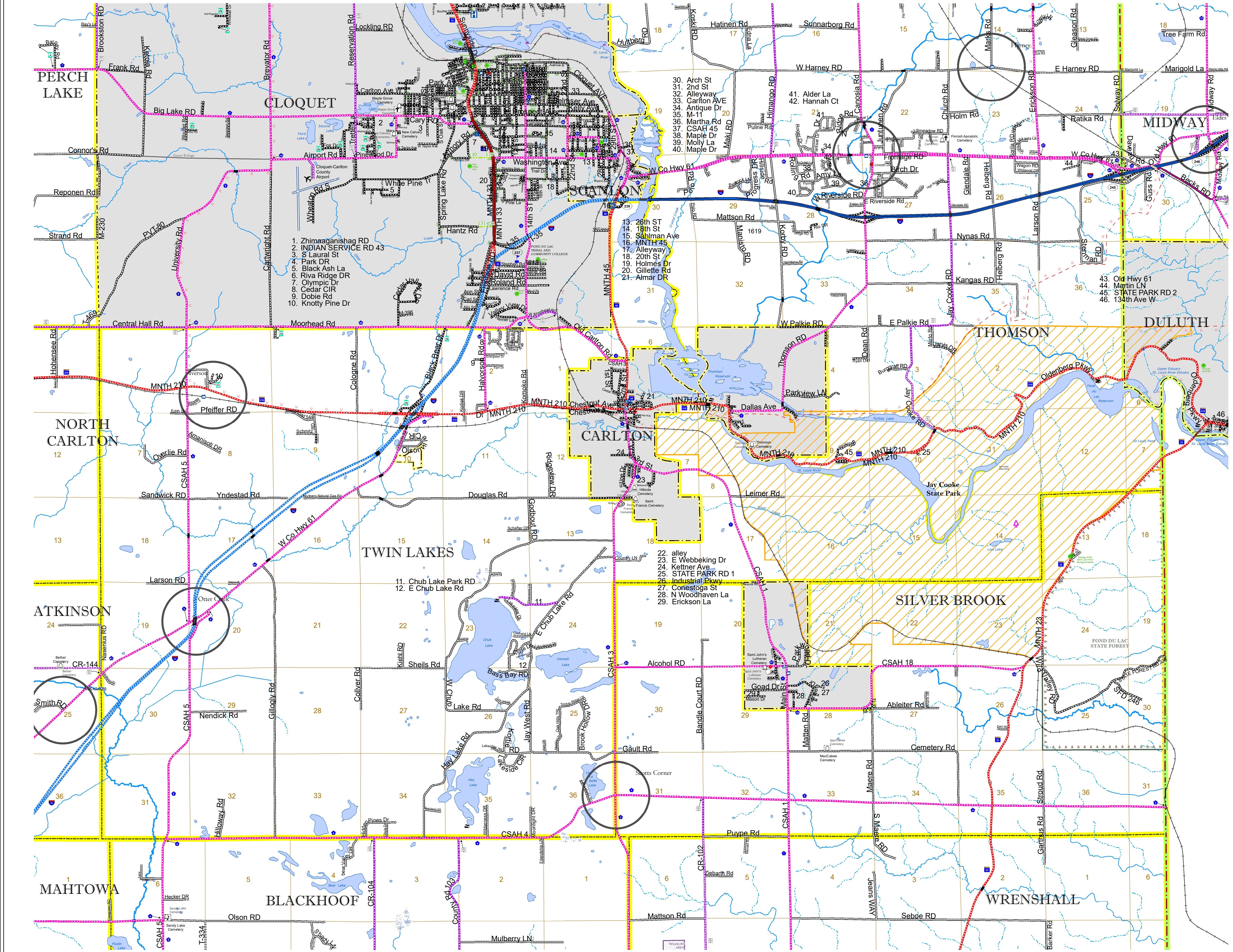


North American Datum  
of 1986

ROAD AND ROADWAY FEATURES		BOUNDARY FEATURES	
INTERSTATE	CONCRETE	TRIBAL LAND	TRIBAL LAND
US HIGHWAY	BITUMINOUS	STATE OF MINNESOTA	STATE OF MINNESOTA
MINN. HIGHWAY	GRAVEL	COUNTY	COUNTY
COUNTY STATE AID HIGHWAY	DIRT/UNIMPROVED	MUNICIPALITY	MUNICIPALITY
COUNTY ROAD	OTHER	UNORGANIZED TERRITORY	UNORGANIZED TERRITORY
TOWNSHIP ROAD	UNKNOWN	FEDERAL ADJUSTED URBAN AREA (2014)	FEDERAL ADJUSTED URBAN AREA (2014)
UNORGANIZED TERRITORY ROAD		CIVIL TOWNSHIP	CIVIL TOWNSHIP
OTHER ROADS		CONGRESSIONAL TOWNSHIP	CONGRESSIONAL TOWNSHIP
MUNICIPAL	RAMP OR CONNECTOR	SECTION	SECTION
PRIVATE	INTERSTATE EXIT	MILITARY	MILITARY
NATIONAL MONUMENT	STATE PARK	VOYAGEURS NATIONAL PARK	VOYAGEURS NATIONAL PARK
NATIONAL WILDLIFE REFUGES	NATIONAL FOREST	BOUNDARY WATERS CANOE AREA WILDERNESS	BOUNDARY WATERS CANOE AREA WILDERNESS
STATE PARK	STATE PARK	STATE PARK	STATE PARK
RAILROAD AND RAILWAY FEATURES	RAILROAD AND RAILWAY FEATURES	REGIONAL PARK	REGIONAL PARK
EMPIRE BUILDER STATION (AMTRAK)	EMPIRE BUILDER STATION (AMTRAK)	NATIONAL FOREST	NATIONAL FOREST
NORTHSTAR STATION (COMPUTER)	NORTHSTAR STATION (COMPUTER)	NATIONAL AND STATE FOREST	NATIONAL AND STATE FOREST
SEAPLANE	SEAPLANE	STATE FOREST	STATE FOREST
AIRPORT RUNWAY	AIRPORT RUNWAY	NATIONAL TRAIL	NATIONAL TRAIL
AVIATION FEATURES	AVIATION FEATURES	WILDLIFE REFUGE AREA	WILDLIFE REFUGE AREA
GENERAL AIRPORT	GENERAL AIRPORT	WILDLIFE MANAGEMENT AREA	WILDLIFE MANAGEMENT AREA
AIRSTRIP	AIRSTRIP	HYDROLOGIC FEATURES	HYDROLOGIC FEATURES
SEAPLANE	SEAPLANE	RIVER OR STREAM (PERMANENT)	RIVER OR STREAM (PERMANENT)
INFRASTRUCTURE FEATURES	INFRASTRUCTURE FEATURES	LAKE, POND OR RESERVOIR	LAKE, POND OR RESERVOIR
LONG BRIDGE (200' OR GREATER SPAN)	LONG BRIDGE (200' OR GREATER SPAN)	STREAM (INTERMITTENT)	STREAM (INTERMITTENT)
MAJOR BRIDGE (20' TO 200' SPAN)	MAJOR BRIDGE (20' TO 200' SPAN)	DRAINAGE DITCH	DRAINAGE DITCH
MINOR BRIDGE (5' TO 20' SPAN)	MINOR BRIDGE (5' TO 20' SPAN)	WETLAND	WETLAND
DAM	DAM	ISLAND OR LAND	ISLAND OR LAND
LOCK AND DAM	LOCK AND DAM	REGIONAL WATERSHED	REGIONAL WATERSHED
CITY CENTERS	CITY CENTERS		
STATE CAPITAL	STATE CAPITAL		
COUNTY SEAT	COUNTY SEAT		
CITY CENTER	CITY CENTER		
UNINCORPORATED COMMUNITY	UNINCORPORATED COMMUNITY		
PUBLIC SERVICE FEATURES	PUBLIC SERVICE FEATURES		
MNDOT OFFICE	MNDOT OFFICE		
MNDOT TRUCK STATION	MNDOT TRUCK STATION		
HIGHWAY PATROL DISTRICT OFFICE	HIGHWAY PATROL DISTRICT OFFICE		
STATE TRAVEL INFORMATION CENTER	STATE TRAVEL INFORMATION CENTER		
REST AREA (FULL SERVICE)	REST AREA (FULL SERVICE)		
REST AREA (VAULT TOILET)	REST AREA (VAULT TOILET)		
WAYSIDE (VAULT OR PIT TOILET)	WAYSIDE (VAULT OR PIT TOILET)		
PARK AND RIDE LOT	PARK AND RIDE LOT		
PORT OF ENTRY	PORT OF ENTRY		
PUBLIC ACCESS POINT	PUBLIC ACCESS POINT		
MINN. STATE COLLEGE AND UNIVERSITY SYSTEM (MNSCU)	MINN. STATE COLLEGE AND UNIVERSITY SYSTEM (MNSCU)		
UNIVERSITY OF MN SYSTEM	UNIVERSITY OF MN SYSTEM		
FAIRGROUNDS	FAIRGROUNDS		
CULTURAL FEATURES	CULTURAL FEATURES		
STATE HISTORICAL MARKER	STATE HISTORICAL MARKER		
HISTORIC DISTRICT	HISTORIC DISTRICT		
HISTORIC SITE	HISTORIC SITE		
MONUMENT	MONUMENT		



Population (U.S. Census 2010): 2108



To request information from this document in an alternative format, call 651-366-4718 or 1-800-657-3774 (Greater Minnesota); 711 or 1-800-627-3529 (Minnesota Relay). You may also send an e-mail to ADAREquest.dot@state.mn.us. (Please request at least one week in advance.)