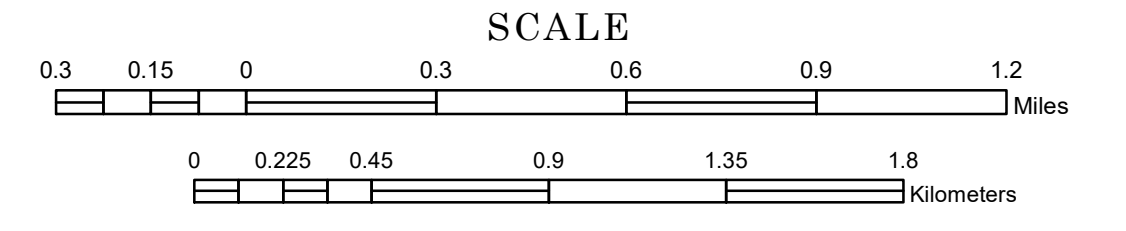


TOWNSHIP OF NESSEL


PREPARED BY THE
MINNESOTA DEPARTMENT OF TRANSPORTATION
OFFICE OF TRANSPORTATION SYSTEM MANAGEMENT

IN COOPERATION WITH
U.S. DEPARTMENT OF TRANSPORTATION
FEDERAL HIGHWAY ADMINISTRATION



1 in = 1,600 ft

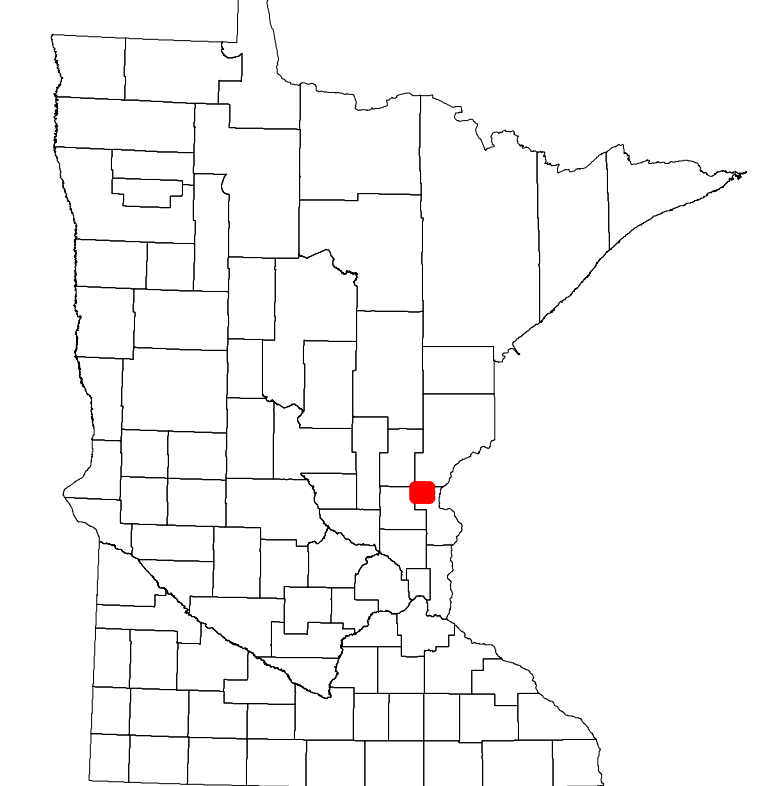
2023



Projection:
Transverse Mercator
NAD 1986
UTM Zone 15

North American Datum
of 1986

ROAD AND ROADWAY FEATURES		BOUNDARY FEATURES	
INTERSTATE		CONCRETE	
US HIGHWAY		BITUMINOUS	
MN HIGHWAY		GRAVEL	
COUNTY STATE AID HIGHWAY		DIRT/UNIMPROVED	
COUNTY ROAD		OTHER	
TOWNSHIP ROAD		UNKNOWN	
UNORGANIZED TERRITORY ROAD		RAMP OR CONNECTOR	
OTHER ROADS		INTERSTATE EXIT	
Municipal		GREAT RIVER ROAD	
Private		RAILROAD AND RAILWAY FEATURES	
National Monument		COMMERCIAL AIRPORT	
State Forest		GENERAL AIRPORT	
Nature Service		AIRSTRIP	
National Park		SEAPLANE	
National Forest		AIRPORT RUNWAY	
State Park		TRAIL	
Present		RAILROAD AND RAILWAY FEATURES	
RAILROAD AND RAILWAY FEATURES		EMPIRE BUILDER STATION (AMTRAK)	
COMMERCIAL AIRPORT		NORTHSTAR STATION (COMMITTEE)	
GENERAL AIRPORT		LIGHT RAIL	
AIRSTRIP		BLUE LINE	
SEAPLANE		GREEN LINE	
AIRPORT RUNWAY		INFRASTRUCTURE FEATURES	
TRAIL		LONG BRIDGE (200' OR GREATER SPAN)	
BOUNDARY FEATURES		MAJOR BRIDGE (25' TO 200' SPAN)	
TRIBAL LAND		MINOR BRIDGE (5' TO 25' SPAN)	
STATE OF MINNESOTA		DAM	
COUNTY		LOCK AND DAM	
MUNICIPALITY		CITY CENTERS	
UNORGANIZED TERRITORY		STATE CAPITAL	
FEDERAL ADJUSTED URBAN AREA (2014)		COUNTY SEAT	
CIVIL TOWNSHIP		CITY CENTER	
CONGRESSIONAL TOWNSHIP		UNINCORPORATED COMMUNITY	
SECTION		PUBLIC SERVICE FEATURES	
MILITARY		MNDOT OFFICE	
VOYAGEURS NATIONAL PARK		MNDOT TRUCK STATION	
BOUNDARY WATERS CANOE AREA WILDERNESS		HIGHWAY PATROL DISTRICT OFFICE	
STATE PARK		STATE TRAVEL INFORMATION CENTER	
REGIONAL PARK		REST AREA (FULL SERVICE)	
NATIONAL FOREST		REST AREA (VAULT TOILET)	
NATIONAL AND STATE FOREST		WAYSIDE (VAULT OR PIT TOILET)	
STATE FOREST		PARK AND RIDE LOT	
NATIONAL TRAIL		PORT OF ENTRY	
WILDLIFE REFUGE AREA		PUBLIC ACCESS POINT	
WILDLIFE MANAGEMENT AREA		MN STATE COLLEGE AND UNIVERSITY SYSTEM (MNSCU)	
HYDROLOGIC FEATURES		UNIVERSITY OF MN SYSTEM	
RIVER OR STREAM (PERENNIAL)		FARMS	
LAKE, POND OR RESERVOIR		CULTURAL FEATURES	
STREAM (INTERMITTENT)		STATE HISTORICAL MARKER	
DRAINAGE DITCH		HISTORIC DISTRICT	
WETLAND		HISTORIC SITE	
ISLAND OR LAND		MONUMENT	
REGIONAL WATERSHED			



Population (U.S. Census 2010): 1951

To request information from this document in an alternative format, call 651-366-4718 or 1-800-657-3774 (Greater Minnesota); 711 or 1-800-627-3529 (Minnesota Relay). You may also send an e-mail to ADRequest.dot@state.mn.us. (Please request at least one week in advance.)