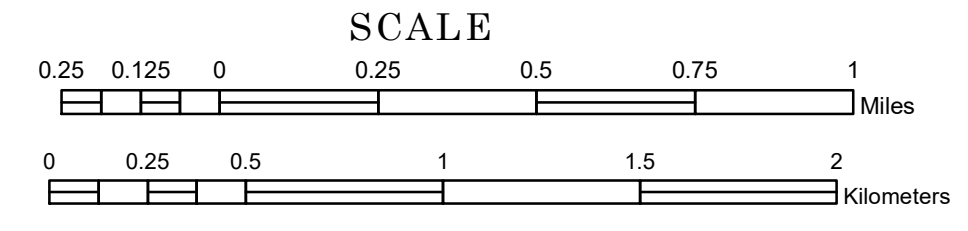


TOWNSHIP OF MINERVA


PREPARED BY THE
MINNESOTA DEPARTMENT OF TRANSPORTATION
OFFICE OF TRANSPORTATION SYSTEM MANAGEMENT

IN COOPERATION WITH
U.S. DEPARTMENT OF TRANSPORTATION
FEDERAL HIGHWAY ADMINISTRATION

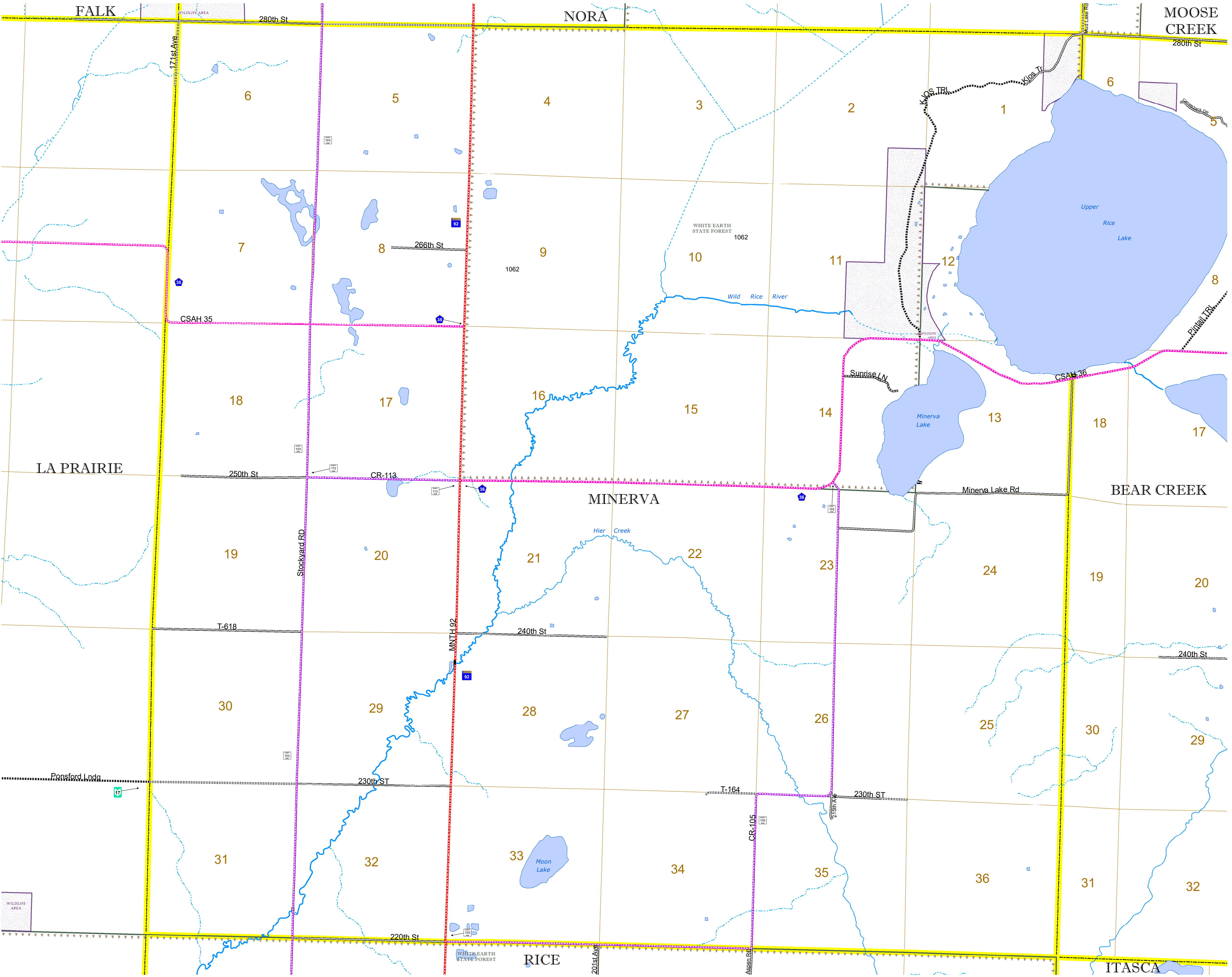


2022

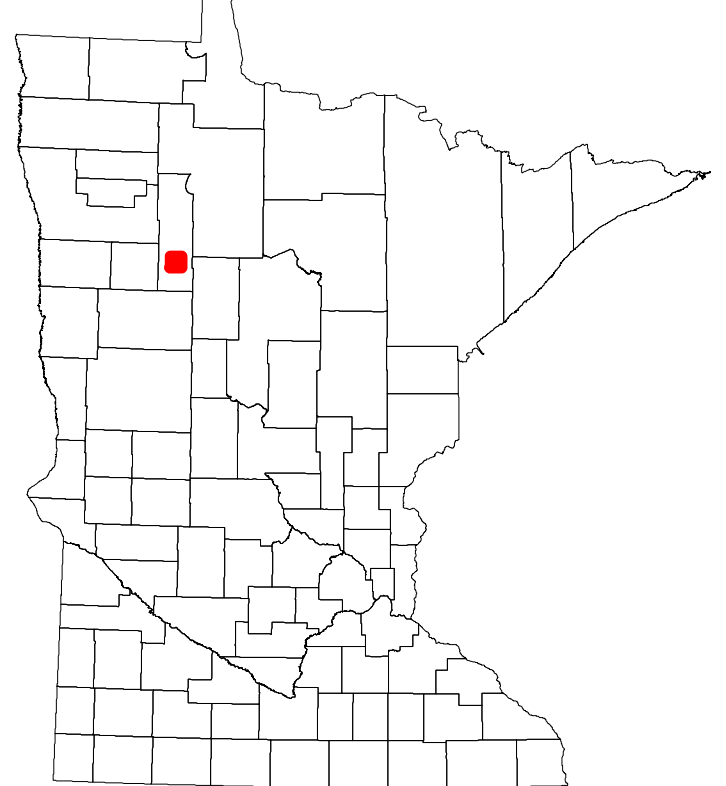
Projection:
Transverse Mercator
NAD 1986
UTM Zone 15



North American Datum
of 1986



ROAD AND ROADWAY FEATURES		AVIATION FEATURES	
INTERSTATE	CONCRETE	COMMERCIAL AIRPORT	GENERAL AIRPORT
US HIGHWAY	BITUMINOUS	AIRSTRIP	SEAPLANE
MN HIGHWAY	GRAVEL	AIRPORT RUNWAY	BOUNDARY FEATURES
COUNTY STATE AID HIGHWAY	DIRT/UNIMPROVED	TRIBAL LAND	STATE OF MINNESOTA
COUNTY ROAD	OTHER	COUNTY	MUNICIPALITY
TOWNSHIP ROAD	UNKNOWN	UNINCORPORATED TOWNSHIP	CIVIL TOWNSHIP
UNORGANIZED TERRITORY ROAD		CONGRESSIONAL TOWNSHIP	SECTION
OTHER ROADS		MILITARY	VOYAGEURS NATIONAL PARK
Municipal			BOUNDARY WATERS CANOE AREA WILDERNESS
Private			STATE PARK
National Monument			REGIONAL PARK
National Wildlife Refuge			NATIONAL FOREST
National Forest			NATIONAL AND STATE FOREST
State Park			STATE FOREST
Preserve			WILDLIFE REFUGUE AREA
			WILDLIFE MANAGEMENT AREA
RAILROAD AND RAILWAY FEATURES		HYDROLOGIC FEATURES	
EMPIRE BUILDER STATION (AMTRAK)	COMMERCIAL AIRPORT	RIVER OR STREAM (PERMANENT)	LAKE, POND OR RESERVOIR
NORTHSTAR STATION (COMMUTER)	GENERAL AIRPORT	STREAM (INTERMITTENT)	DRAINAGE DITCH
LIGHT RAIL	AIRSTRIP	WETLAND	WETLAND
BLUE LINE	SEAPLANE	ISLAND OR LAND	ISLAND OR LAND
GREEN LINE	AIRPORT RUNWAY	REGIONAL WATERSHED	REGIONAL WATERSHED
INFRASTRUCTURE FEATURES			
LONG BRIDGE (200' OR GREATER SPAN)	TRIBAL LAND		
MAJOR BRIDGE (20' TO 200' SPAN)	STATE OF MINNESOTA		
MINOR BRIDGE (5' TO 20' SPAN)	COUNTY		
DAM	MUNICIPALITY		
LOCK-AND-DAM	UNINCORPORATED TOWNSHIP		
	CIVIL TOWNSHIP		
CITY CENTERS			
STATE CAPITAL	CONGRESSIONAL TOWNSHIP		
COUNTY SEAT	SECTION		
CITY CENTER	MILITARY		
UNINCORPORATED COMMUNITY	VOYAGEURS NATIONAL PARK		
	BOUNDARY WATERS CANOE AREA WILDERNESS		
PUBLIC SERVICE FEATURES			
MNDOT OFFICE	STATE PARK		
MNDOT TRUCK STATION	NATIONAL FOREST		
HIGHWAY PATROL DISTRICT OFFICE	NATIONAL AND STATE FOREST		
STATE TRAVEL INFORMATION CENTER	STATE FOREST		
REST AREA (FULL SERVICE)	WILDLIFE REFUGUE AREA		
REST AREA (VAULT TOILET)	WILDLIFE MANAGEMENT AREA		
WAYSIDE (VAULT OR PITY TOILET)	HYDROLOGIC FEATURES		
PARK AND RIDE LOT	RIVER OR STREAM (PERMANENT)		
PORT OF ENTRY	LAKE, POND OR RESERVOIR		
PUBLIC ACCESS POINT	STREAM (INTERMITTENT)		
MN STATE COLLEGE AND UNIVERSITY SYSTEM (MNSCU)	DRAINAGE DITCH		
UNIVERSITY OF MN SYSTEM	WETLAND		
FAIRGROUNDS	ISLAND OR LAND		
	REGIONAL WATERSHED		
CULTURAL FEATURES			
STATE HISTORICAL MARKER			
HISTORIC DISTRICT			
HISTORIC SITE			
MONUMENT			



Population (U.S. Census 2010): 261

To request information from this document in an alternative format, call 651-366-4718 or 1-800-657-3774 (Greater Minnesota); 711 or 1-800-627-3529 (Minnesota Relay). You may also send an e-mail to ADRequest.dot@state.mn.us. (Please request at least one week in advance.)