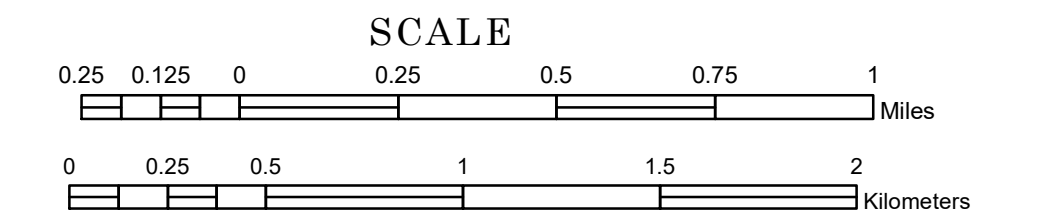


TOWNSHIP OF SHEVLIN


PREPARED BY THE
MINNESOTA DEPARTMENT OF TRANSPORTATION
OFFICE OF TRANSPORTATION SYSTEM MANAGEMENT

IN COOPERATION WITH
U.S. DEPARTMENT OF TRANSPORTATION
FEDERAL HIGHWAY ADMINISTRATION

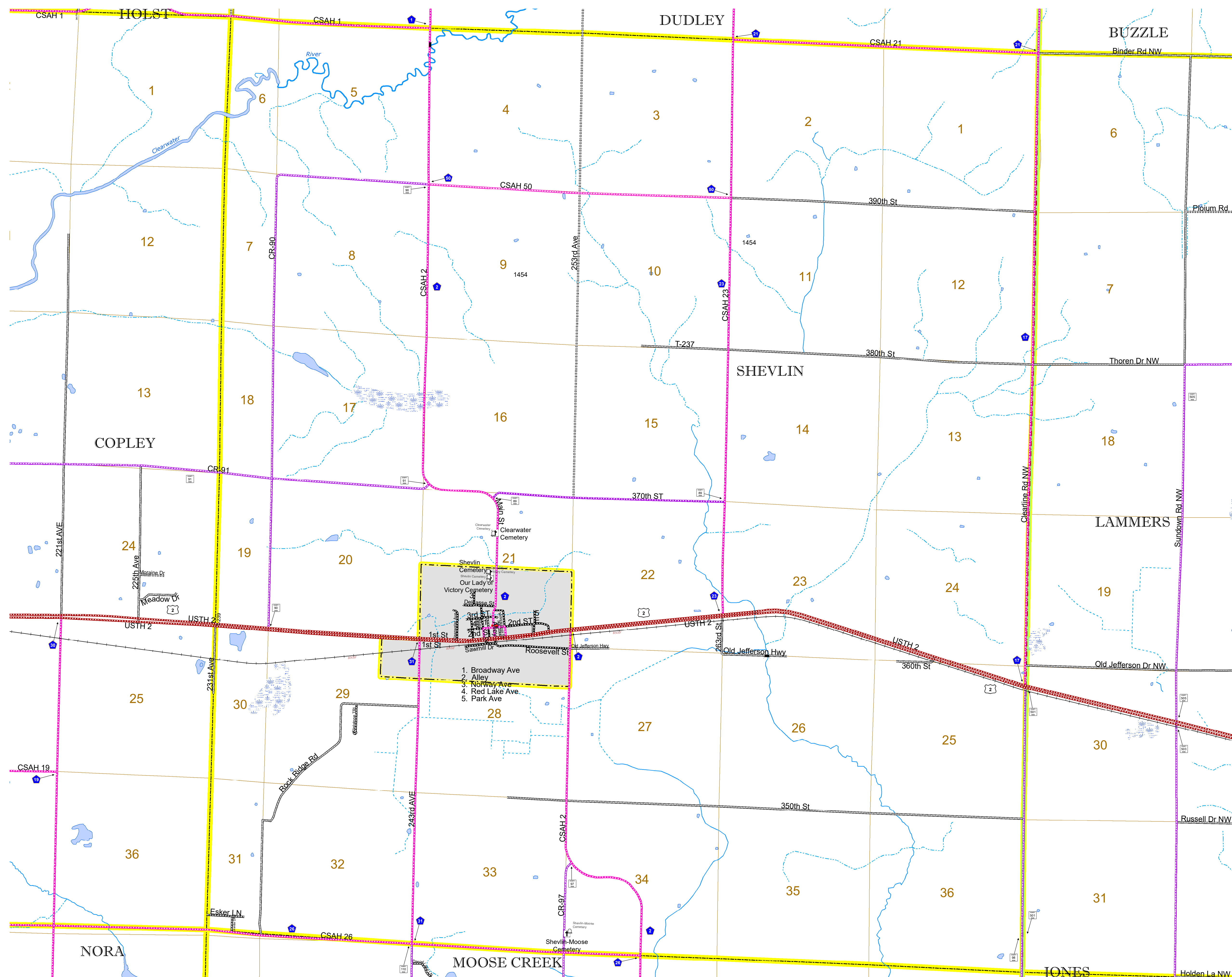


2022

Projection:
Transverse Mercator
NAD 1986
UTM Zone 15

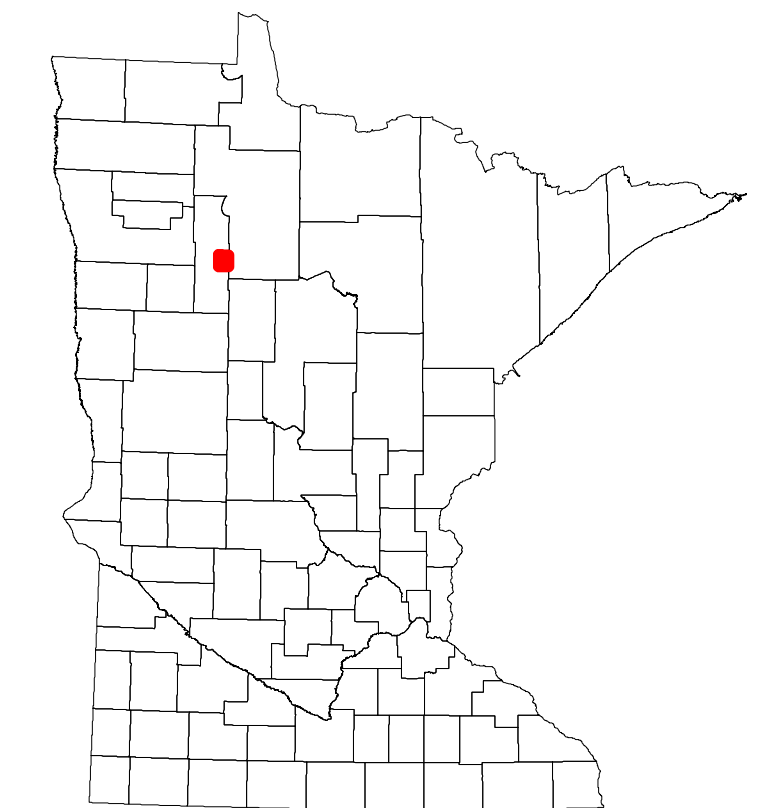


North American Datum
of 1986



ROAD AND ROADWAY FEATURES		RAILROAD AND RAILWAY FEATURES		AVIATION FEATURES		BOUNDARY FEATURES	
INTERSTATE	CONCRETE	EMPIRE BUILDER STATION (AMTRAK)	COMMERCIAL AIRPORT	TRIBAL LAND	STATE OF MINNESOTA	COUNTY	MUNICIPALITY
US HIGHWAY	BITUMINOUS	NORTHSTAR STATION (COMMUTER)	GENERAL AIRPORT	LONG BRIDGE (200' OR GREATER SPAN)	STATE OF MINNESOTA	COUNTY	MUNICIPALITY
MN HIGHWAY	GRAVEL	LIGHT RAIL	AIRSTRIP	MAJOR BRIDGE (20' TO 200' SPAN)	STATE OF MINNESOTA	COUNTY	MUNICIPALITY
COUNTY STATE AID HIGHWAY	DIRT/UNIMPROVED	BLUE LINE	SEAPLANE	MINOR BRIDGE (5' TO 20' SPAN)	STATE OF MINNESOTA	COUNTY	MUNICIPALITY
COUNTY ROAD	OTHER	GREEN LINE	AIRPORT RUNWAY	DAM	STATE OF MINNESOTA	COUNTY	MUNICIPALITY
TOWNSHIP ROAD	UNKNOWN	INFRASTRUCTURE FEATURES	UNINCORPORATED COMMUNITY	LOCK-AND-DAM	STATE OF MINNESOTA	COUNTY	MUNICIPALITY
UNORGANIZED TERRITORY ROAD	RAMP OR CONNECTOR	LONG BRIDGE (200' OR GREATER SPAN)	STATE OF MINNESOTA		STATE OF MINNESOTA	COUNTY	MUNICIPALITY
OTHER ROADS	INTERSTATE EXIT	MAJOR BRIDGE (20' TO 200' SPAN)	STATE OF MINNESOTA		STATE OF MINNESOTA	COUNTY	MUNICIPALITY
Municipal	INTERSTATE EXIT	MINOR BRIDGE (5' TO 20' SPAN)	STATE OF MINNESOTA		STATE OF MINNESOTA	COUNTY	MUNICIPALITY
Private	INTERSTATE EXIT	DAM	STATE OF MINNESOTA		STATE OF MINNESOTA	COUNTY	MUNICIPALITY
National Monument	INTERSTATE EXIT	LOCK-AND-DAM	STATE OF MINNESOTA		STATE OF MINNESOTA	COUNTY	MUNICIPALITY
National Wildlife Refuge	INTERSTATE EXIT		STATE OF MINNESOTA		STATE OF MINNESOTA	COUNTY	MUNICIPALITY
State Game	INTERSTATE EXIT		STATE OF MINNESOTA		STATE OF MINNESOTA	COUNTY	MUNICIPALITY
State Park	INTERSTATE EXIT		STATE OF MINNESOTA		STATE OF MINNESOTA	COUNTY	MUNICIPALITY
Preserve	INTERSTATE EXIT		STATE OF MINNESOTA		STATE OF MINNESOTA	COUNTY	MUNICIPALITY
	INTERSTATE EXIT		STATE OF MINNESOTA		STATE OF MINNESOTA	COUNTY	MUNICIPALITY

1. Broadway Ave
2. Alley
3. Norway Ave
4. Red Lake Ave
5. Park Ave



Population (U.S. Census 2010): 452

To request information from this document in an alternative format, call 651-366-4718 or 1-800-657-3774 (Greater Minnesota); 711 or 1-800-627-3529 (Minnesota Relay). You may also send an e-mail to ADarequest.dot@state.mn.us. (Please request at least one week in advance.)