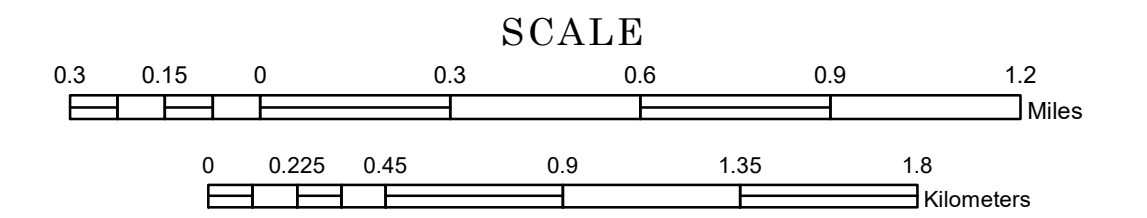


# TOWNSHIP OF HOLT


PREPARED BY THE  
MINNESOTA DEPARTMENT OF TRANSPORTATION  
OFFICE OF TRANSPORTATION SYSTEM MANAGEMENT

IN COOPERATION WITH  
U.S. DEPARTMENT OF TRANSPORTATION  
FEDERAL HIGHWAY ADMINISTRATION



1 in = 1,600 ft

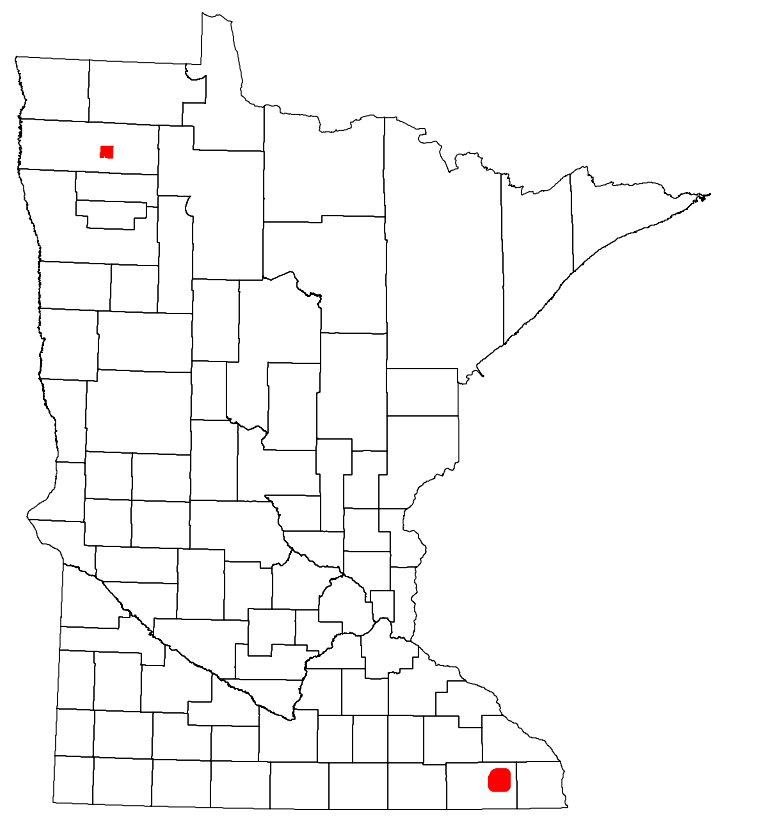
2023



Projection:  
Transverse Mercator  
NAD 1986  
UTM Zone 15

North American Datum  
of 1986

ROAD AND ROADWAY FEATURES		AVIATION FEATURES	
INTERSTATE		CONCRETE	
US HIGHWAY		BITUMINOUS	
MN HIGHWAY		GRAVEL	
COUNTY STATE AID HIGHWAY		DIRT/UNIMPROVED	
COUNTY ROAD		OTHER	
TOWNSHIP ROAD		UNKNOW	
UNORGANIZED TERRITORY ROAD		RAMP OR CONNECTOR	
OTHER ROADS		INTERSTATE EXIT	
Municipal		AIRPORT RUNWAY	
Private		COMMERCIAL AIRPORT	
National Monument		GENERAL AIRPORT	
State Forest		AIRSTRIP	
Nature Service		SEAPLANE	
National Wildlife		AIRPORT RUNWAY	
State Game		PRESENT	
Miscellaneous		PRESENT	
RAILROAD AND RAILWAY FEATURES		BOUNDARY FEATURES	
EMPIRE BUILDER STATION (AMTRAK)		TRIBAL LAND	
NORTHSTAR STATION (COMMUTER)		STATE OF MINNESOTA	
LIGHT RAIL		COUNTY	
BLUE LINE		MUNICIPALITY	
GREEN LINE		UNINCORPORATED TERRITORY	
LONG BRIDGE (200' OR GREATER SPAN)		FEDERAL ADJUSTED URBAN AREA (2014)	
MAJOR BRIDGE (20' TO 200' SPAN)		CIVIL TOWNSHIP	
MINOR BRIDGE (5' TO 20' SPAN)		CONGRESSIONAL TOWNSHIP	
DAM		SECTION	
LOCK-AND-DAM		MILITARY	
STATE CAPITAL		VOYAGEURS NATIONAL PARK	
COUNTY SEAT		BOUNDARY WATERS GANOE AREA WILDERNESS	
CITY CENTER		STATE PARK	
UNINCORPORATED COMMUNITY		REGIONAL PARK	
PUBLIC SERVICE FEATURES		NATIONAL FOREST	
MNDOT OFFICE		NATIONAL AND STATE FOREST	
MNDOT TRUCK STATION		STATE FOREST	
HIGHWAY PATROL DISTRICT OFFICE		NATIONAL TRAIL	
STATE TRAVEL INFORMATION CENTER		WILDLIFE REFUGUE AREA	
REST AREA (FULL SERVICE)		WILDLIFE MANAGEMENT AREA	
REST AREA (VAULT TOILET)		HYDROLOGIC FEATURES	
WAYSIDE (VAULT OR PIT TOILET)		RIVER OR STREAM (PERENNIAL)	
PARK AND RIDE LOT		LAKE, POND OR RESERVOIR	
PORT OF ENTRY		STREAM (INTERMITTENT)	
PUBLIC ACCESS POINT		DRAINAGE DITCH	
MN STATE COLLEGE AND UNIVERSITY SYSTEM (MNSCU)		WETLAND	
UNIVERSITY OF MN SYSTEM		ISLAND OR LAND	
FAIRGROUNDS		REGIONAL WATERSHED	
CULTURAL FEATURES			
STATE HISTORICAL MARKER			
HISTORIC DISTRICT			
HISTORIC SITE			
MONUMENT			



Population (U.S. Census 2010): 271

To request information from this document in an alternative format, call 651-366-4718 or 1-800-657-3774 (Greater Minnesota); 711 or 1-800-627-3529 (Minnesota Relay). You may also send an e-mail to ADArequest.dot@state.mn.us. (Please request at least one week in advance.)