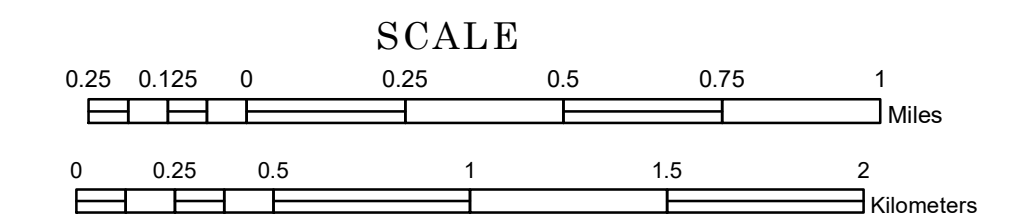


TOWNSHIP OF SPRING GROVE

PREPARED BY THE
MINNESOTA DEPARTMENT OF TRANSPORTATION
OFFICE OF TRANSPORTATION SYSTEM MANAGEMENT


IN COOPERATION WITH
U.S. DEPARTMENT OF TRANSPORTATION
FEDERAL HIGHWAY ADMINISTRATION



1 in = 1,600 ft

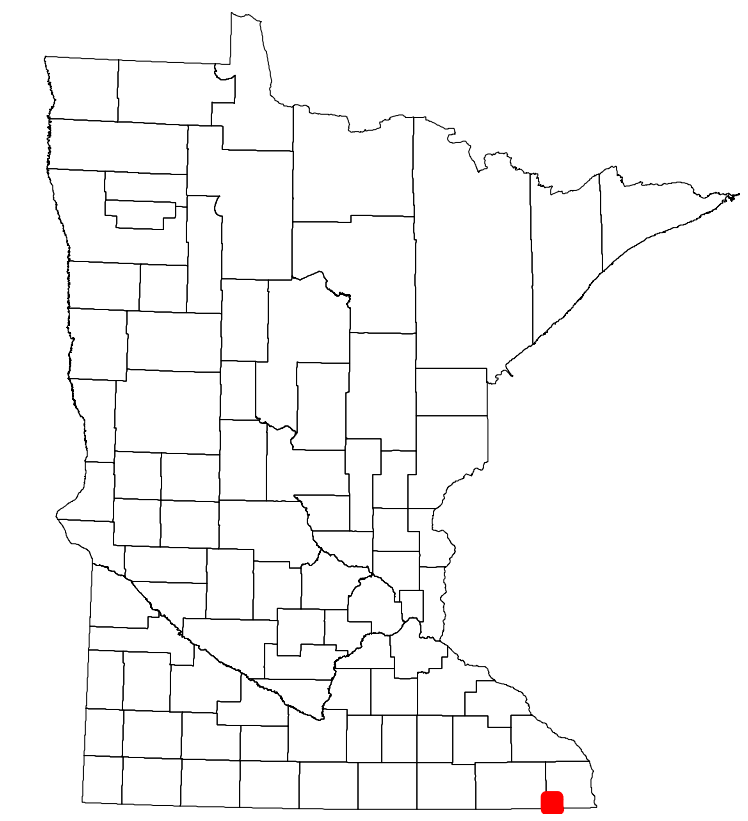
2022

Projection:
Transverse Mercator
NAD 1986
UTM Zone 15

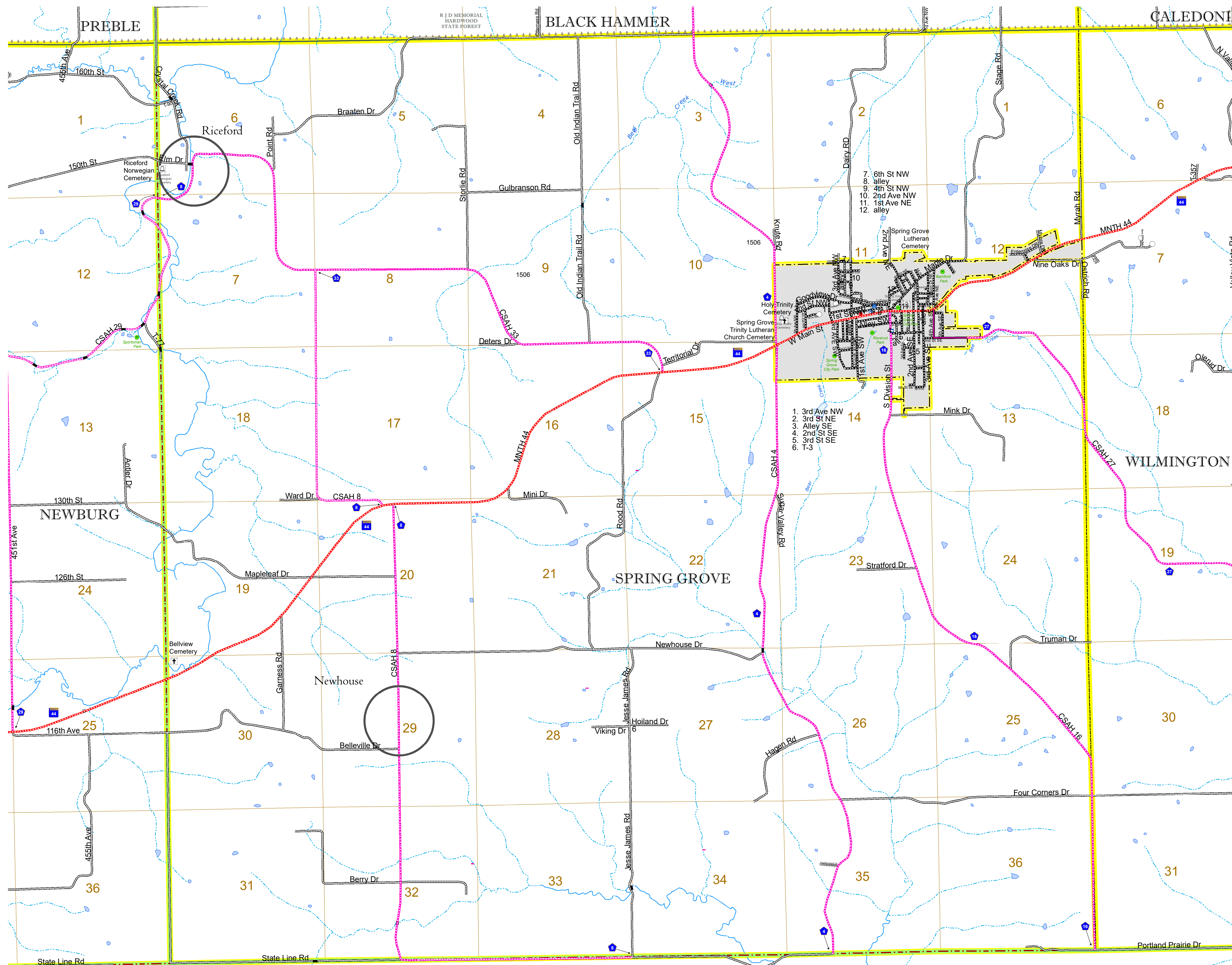


North American Datum
of 1986

ROAD AND ROADWAY FEATURES		BOUNDARY FEATURES	
INTERSTATE	CONCRETE	TRIAL LAND	TRIBAL LAND
US HIGHWAY	BITUMINOUS	STATE OF MINNESOTA	COUNTY
MN HIGHWAY	GRAVEL	MUNICIPALITY	MUNICIPALITY
COUNTY STATE AID HIGHWAY	DIRT/UNIMPROVED	UNORGANIZED TERRITORY	UNORGANIZED TERRITORY
COUNTY ROAD	OTHER	FEDERAL ADJUSTED URBAN AREA (2014)	CIVIL TOWNSHIP
TOWNSHIP ROAD	UNKNOWN	CONGRESSIONAL TOWNSHIP	SECTION
UNORGANIZED TERRITORY ROAD		MILITARY	MILITARY
OTHER ROADS		VOYAGEURS NATIONAL PARK	BOUNDRARY WATERS CANOE AREA WILDERNESS
Municipal	RAMP OR CONNECTOR	STATE PARK	REGIONAL PARK
Private	INTERSTATE EXIT	NATIONAL FOREST	NATIONAL AND STATE FOREST
National Monument	GREAT RIVER ROAD	STATE FOREST	NATIONAL TRAIL
National Wildlife Refuge	AVIATION FEATURES	WILDLIFE REFUGE AREA	WILDLIFE MANAGEMENT AREA
State Park	GENERAL AIRPORT	WILDLIFE MANAGEMENT AREA	HYDROLOGIC FEATURES
Preserve	AIRSTRIP	LAKE, POND OR RESERVOIR	STREAM (INTERMITTENT)
	SEAPLANE	DRAINAGE DITCH	WETLAND
	AIRPORT RUNWAY	ISLAND OR LAND	REGIONAL WATERSHED
RAILROAD AND RAILWAY FEATURES		CITY CENTERS	
EMPIRE BUILDER STATION (AMTRAK)	COMMERCIAL AIRPORT	STATE CAPITAL	COUNTY SEAT
NORTHSTAR STATION (COMMUTER)	GENERAL AIRPORT	CITY CENTER	CITY CENTER
	AIRSTRIP	UNINCORPORATED COMMUNITY	UNINCORPORATED COMMUNITY
	SEAPLANE		
	AIRPORT RUNWAY		
INFRASTRUCTURE FEATURES		PUBLIC SERVICE FEATURES	
LONG BRIDGE (200' OR GREATER SPAN)	STATE HISTORICAL MARKER	MNDOT OFFICE	MNDOT TRUCK STATION
MAJOR BRIDGE (20' TO 200' SPAN)	HISTORIC DISTRICT	HIGHWAY PATROL DISTRICT OFFICE	STATE TRAVEL INFORMATION CENTER
MINOR BRIDGE (5' TO 20' SPAN)	HISTORIC SITE	REST AREA (FULL SERVICE)	REST AREA (VAULT TOILET)
DAM	MONUMENT	WAYSIDE (VAULT OR PIT TOILET)	PARK AND RIDE LOT
LOCK-AND-DAM		PORT OF ENTRY	PUBLIC ACCESS POINT
		MN STATE COLLEGE AND UNIVERSITY SYSTEM (MNSCU)	UNIVERSITY OF MN SYSTEM
		FAIRGROUNDS	



Population (U.S. Census 2010): 402



To request information from this document in an alternative format, call 651-366-4718 or 1-800-657-3774 (Greater Minnesota); 711 or 1-800-627-3529 (Minnesota Relay). You may also send an e-mail to ADRequest.dot@state.mn.us. (Please request at least one week in advance.)