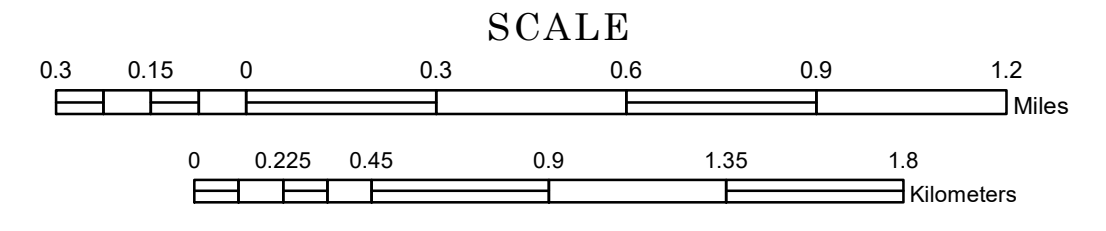


TOWNSHIP OF HARRIS


PREPARED BY THE
MINNESOTA DEPARTMENT OF TRANSPORTATION
OFFICE OF TRANSPORTATION SYSTEM MANAGEMENT

IN COOPERATION WITH
U.S. DEPARTMENT OF TRANSPORTATION
FEDERAL HIGHWAY ADMINISTRATION



1 in = 1,600 ft

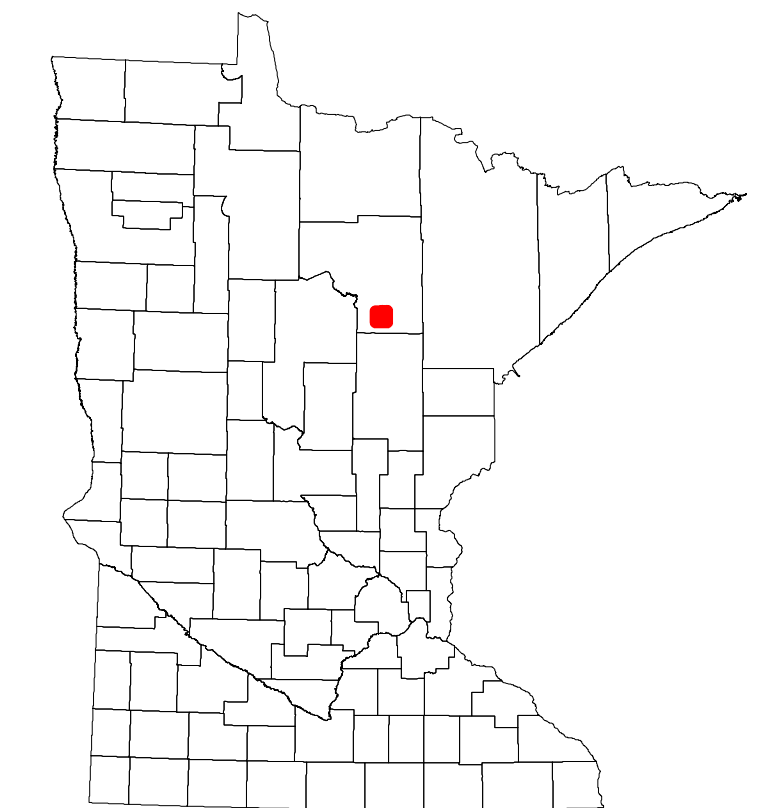
2023



Projection:
Transverse Mercator
NAD 1986
UTM Zone 15

North American Datum
of 1986

ROAD AND ROADWAY FEATURES		AVIATION FEATURES	
INTERSTATE	CONCRETE	COMMERCIAL AIRPORT	GENERAL AIRPORT
US HIGHWAY	BITUMINOUS	AIRSTRIP	SEAPLANE
MN HIGHWAY	GRAVEL	AIRPORT RUNWAY	BOUNDARY FEATURES
COUNTY STATE AID HIGHWAY	DIRT/UNIMPROVED	TRIAL LAND	TRIBAL LAND
COUNTY ROAD	OTHER	STATE OF MINNESOTA	COUNTY
TOWNSHIP ROAD	UNKNOWN	MUNICIPALITY	MUNICIPALITY
UNORGANIZED TERRITORY ROAD	RAMP OR CONNECTOR	UNORGANIZED TERRITORY	FEDERAL ADJUSTED URBAN AREA (2014)
OTHER ROADS	INTERSTATE EXIT	CIVIL TOWNSHIP	CIVIL TOWNSHIP
Municipal	GREAT RIVER ROAD	CONGRESSIONAL TOWNSHIP	SECTION
Private	RAILROAD AND RAILWAY FEATURES	Military	Military
National Monument	RAILROAD	VOYAGEURS NATIONAL PARK	BOUNDARY NATURAL PARK
State Forest	EMPIRE BUILDER STATION (AMTRAK)	STATE PARK	STATE PARK
State Game	NORTHSTAR STATION (COMMUTER)	NATIONAL FOREST	NATIONAL FOREST
National Wildlife	LIGHT RAIL	NATIONAL AND STATE FOREST	NATIONAL AND STATE FOREST
State Park	BLUE LINE	STATE FOREST	STATE FOREST
Present	GREEN LINE	NATIONAL TRAIL	NATIONAL TRAIL
	INFRASTRUCTURE FEATURES	WILDLIFE REFUGUE AREA	WILDLIFE REFUGUE AREA
	LONG BRIDGE (200' or Greater Span)	WILDLIFE MANAGEMENT AREA	WILDLIFE MANAGEMENT AREA
	MAJOR BRIDGE (20' to 200' Span)	HYDROLOGIC FEATURES	HYDROLOGIC FEATURES
	MINOR BRIDGE (5' to 20' Span)	RIVER OR STREAM (PERMANENT)	RIVER OR STREAM (PERMANENT)
	DAM	LAKE, POND OR RESERVOIR	LAKE, POND OR RESERVOIR
	LOCK AND DAM	STREAM (INTERMITTENT)	STREAM (INTERMITTENT)
	CITY CENTERS	DRAINAGE DITCH	DRAINAGE DITCH
	STATE CAPITAL	WETLAND	WETLAND
	COUNTY SEAT	ISLAND OR LAND	ISLAND OR LAND
	CITY CENTER	REGIONAL WATERSHED	REGIONAL WATERSHED
	UNINCORPORATED COMMUNITY		
	PUBLIC SERVICE FEATURES		
	MNDOT OFFICE		
	MNDOT TRUCK STATION		
	HIGHWAY PATROL DISTRICT OFFICE		
	STATE TRAVEL INFORMATION CENTER		
	REST AREA (Full Service)		
	REST AREA (Vault Toilet)		
	WAYSIDE (Vault or Pit Toilet)		
	PARK AND RIDE LOT		
	PORT OF ENTRY		
	PUBLIC ACCESS POINT		
	MN STATE COLLEGE AND UNIVERSITY SYSTEM (MNSCU)		
	UNIVERSITY OF MN SYSTEM		
	FAIRGROUNDS		
	CULTURAL FEATURES		
	STATE HISTORICAL MARKER		
	HISTORIC DISTRICT		
	HISTORIC SITE		
	MONUMENT		



Population (U.S. Census 2010): 3253

To request information from this document in an alternative format, call 651-366-4718 or 1-800-657-3774 (Greater Minnesota); 711 or 1-800-627-3529 (Minnesota Relay). You may also send an e-mail to ADARquest.dot@state.mn.us. (Please request at least one week in advance.)