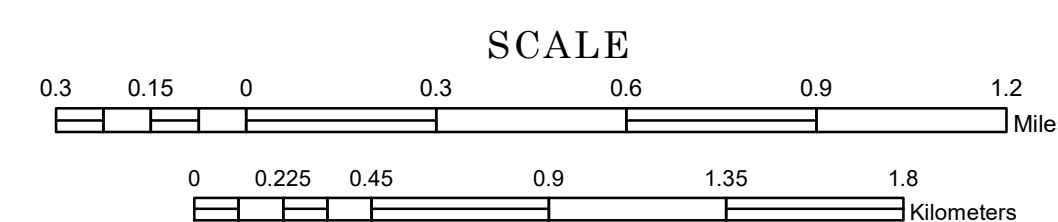


TOWNSHIP OF LAWRENCE


PREPARED BY THE
MINNESOTA DEPARTMENT OF TRANSPORTATION
OFFICE OF TRANSPORTATION SYSTEM MANAGEMENT

IN COOPERATION WITH
U.S. DEPARTMENT OF TRANSPORTATION
FEDERAL HIGHWAY ADMINISTRATION



1 in = 1,600 ft

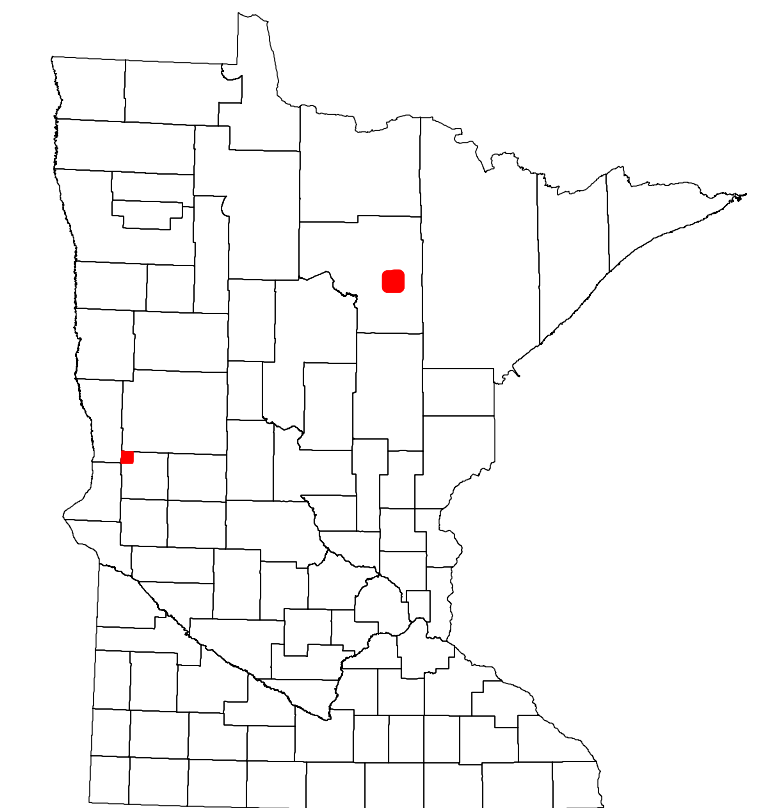
2023



Projection:
Transverse Mercator
NAD 1986
UTM Zone 15

North American Datum
of 1986

ROAD AND ROADWAY FEATURES		AVIATION FEATURES	
INTERSTATE	(Symbol)	COMMERCIAL AIRPORT	(Symbol)
US HIGHWAY	(Symbol)	GENERAL AIRPORT	(Symbol)
MN HIGHWAY	(Symbol)	AIRSTRIP	(Symbol)
COUNTY STATE AID HIGHWAY	(Symbol)	SEAPLANE	(Symbol)
COUNTY ROAD	(Symbol)	AIRPORT RUNWAY	(Symbol)
TOWNSHIP ROAD	(Symbol)		
UNORGANIZED TERRITORY ROAD	(Symbol)		
OTHER ROADS		BOUNDARY FEATURES	
RAMP OR CONNECTOR	(Symbol)	TRIBAL LAND	(Symbol)
INTERSTATE EXIT	(Symbol)	STATE OF MINNESOTA	(Symbol)
GREAT RIVER ROAD	(Symbol)	COUNTY	(Symbol)
RAILROAD AND RAILWAY FEATURES		MUNICIPALITY	
EMPIRE BUILDER STATION (AMTRAK)	(Symbol)	UNORGANIZED TERRITORY	(Symbol)
NORTHSTAR STATION (COMMUTER)	(Symbol)	FEDERAL ADJUSTED URBAN AREA (2014)	(Symbol)
LIGHT RAIL	(Symbol)	CIVIL TOWNSHIP	(Symbol)
BLUE LINE	(Symbol)	CONGRESSIONAL TOWNSHIP	(Symbol)
GREEN LINE	(Symbol)	SECTION	(Symbol)
INFRASTRUCTURE FEATURES		PUBLIC SERVICE FEATURES	
LONG BRIDGE (200' OR GREATER SPAN)	(Symbol)	MNDOT OFFICE	(Symbol)
MAJOR BRIDGE (20' TO 200' SPAN)	(Symbol)	MNDOT TRUCK STATION	(Symbol)
MINOR BRIDGE (5' TO 20' SPAN)	(Symbol)	HIGHWAY PATROL DISTRICT OFFICE	(Symbol)
LOCK AND DAM	(Symbol)	STATE TRAVEL INFORMATION CENTER	(Symbol)
CITY CENTERS		REST AREA (FULL SERVICE)	(Symbol)
STATE CAPITAL	(Symbol)	REST AREA (VAULT TOILET)	(Symbol)
COUNTY SEAT	(Symbol)	WAYSIDE (VAULT OR PIT TOILET)	(Symbol)
CITY CENTER	(Symbol)	PARK AND RIDE LOT	(Symbol)
UNINCORPORATED COMMUNITY	(Symbol)	PORT OF ENTRY	(Symbol)
PUBLIC SERVICE FEATURES		PUBLIC ACCESS POINT	(Symbol)
MNDOT OFFICE	(Symbol)	MN STATE COLLEGE AND UNIVERSITY SYSTEM (MNSCU)	(Symbol)
MNDOT TRUCK STATION	(Symbol)	UNIVERSITY OF MN SYSTEM	(Symbol)
HIGHWAY PATROL DISTRICT OFFICE	(Symbol)	FARMS	(Symbol)
STATE TRAVEL INFORMATION CENTER	(Symbol)	STATE HISTORICAL MARKER	(Symbol)
REST AREA (FULL SERVICE)	(Symbol)	HISTORIC DISTRICT	(Symbol)
REST AREA (VAULT TOILET)	(Symbol)	HISTORIC SITE	(Symbol)
WAYSIDE (VAULT OR PIT TOILET)	(Symbol)	MONUMENT	(Symbol)
PARK AND RIDE LOT	(Symbol)		
PORT OF ENTRY	(Symbol)		
PUBLIC ACCESS POINT	(Symbol)		
MN STATE COLLEGE AND UNIVERSITY SYSTEM (MNSCU)	(Symbol)		
UNIVERSITY OF MN SYSTEM	(Symbol)		
FARMS	(Symbol)		
STATE HISTORICAL MARKER	(Symbol)		
HISTORIC DISTRICT	(Symbol)		
HISTORIC SITE	(Symbol)		
MONUMENT	(Symbol)		



Population (U.S. Census 2010): 438

To request information from this document in an alternative format, call 651-366-4718 or 1-800-657-3774 (Greater Minnesota); 711 or 1-800-627-3529 (Minnesota Relay). You may also send an e-mail to ADArequest.dot@state.mn.us. (Please request at least one week in advance.)